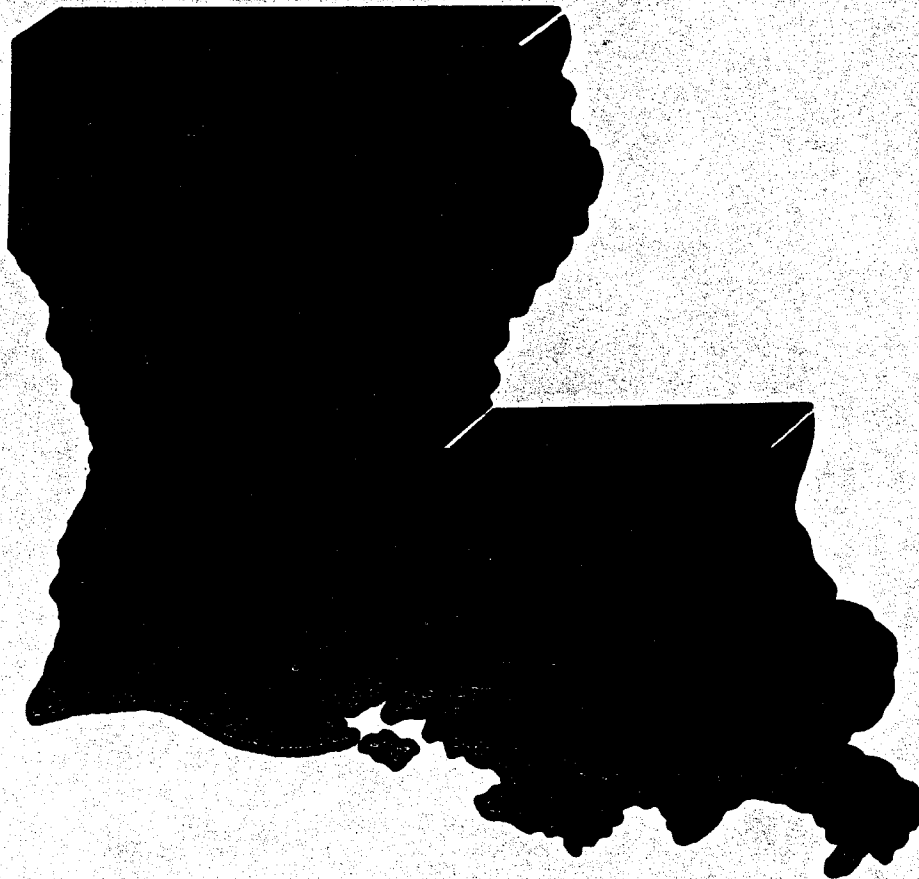




# GAZETTEER OF LOUISIANA LAKES AND RESERVOIRS

Basic Records Report No. 4



Prepared by

U. S. DEPARTMENT OF INTERIOR  
GEOLOGICAL SURVEY

in cooperation with

LOUISIANA DEPARTMENT OF PUBLIC WORKS

1970

File  
Copy

United States Department of the Interior  
Geological Survey

GAZETTEER OF LOUISIANA LAKES AND RESERVOIRS

By William J. Shampine

Basic Records Report No. 4

Published by  
Louisiana Department of Public Works

Baton Rouge, La.

1970

I

STATE OF LOUISIANA

John J. McKeithen, Governor

DEPARTMENT OF PUBLIC WORKS

C. H. Downs, Director  
Hu B. Myers, Assistant Director  
D. V. Cresap, Chief Engineer  
E. J. Taylor, Hydraulic Engineer

UNITED STATES GEOLOGICAL SURVEY

W. T. Pecora, Director  
E. L. Hendricks, Chief Hydrologist  
E. R. Leeson, Regional Hydrologist  
R. R. Meyer, District Chief

## CONTENTS

---

	Page
Abstract-----	1
Introduction-----	1
Explanation of compiled data-----	1
Name-----	2
Map number-----	2
Latitude and longitude-----	2
Drainage area-----	3
Elevation-----	3
Surface area-----	3
Volume-----	3
Use-----	3
Data available-----	4
Outlet-----	4
Location and remarks-----	4
Selected references-----	4

## ILLUSTRATIONS

---

	Page
Figure 1. Map showing location of lakes in northern Louisiana-----	29
2. Map showing location of lakes in southwestern Louisiana-----	30
3. Map showing location of lakes in southeastern Louisiana-----	31

## TABLES

---

	Page
Table 1. Alphabetical index of Louisiana lakes and reservoirs-----	5
2. Physical data for Louisiana lakes and reservoirs----	11
3. Louisiana lakes and reservoirs larger than 1.0 square mile-----	26

# GAZETTEER OF LOUISIANA LAKES AND RESERVOIRS

---

By William J. Shampine

---

## ABSTRACT

Physical data for all lakes and reservoirs having a surface area of 0.25 square mile or more are tabulated. Included are location, drainage area, elevation, surface area, volume, use, and outlet. Available basic data are indicated. Lakes larger than 1 square mile are ranked in order of size.

## INTRODUCTION

There are more than 2,400 square miles of lake and reservoir surface area in Louisiana, which provide excellent opportunities for recreational, industrial, municipal, and agricultural usage. These lakes constitute a very significant part of the State's total water resources and are an integral part of the hydrology of many drainage basins.

This gazetteer was prepared as a first step in evaluating the lakes and reservoirs of Louisiana. It lists all lakes and reservoirs in the State with a surface area equal to or exceeding 0.25 square mile (160 acres) and lists selected physical data about each. U.S. Geological Survey 15-minute topographic quadrangles were used to delineate lake boundaries and measure surface areas unless previously published data were available. These maps were considered a final authority, and no field checking was undertaken.

In the Mississippi River Delta area, the coastal area, and the Atchafalaya Floodway area, it was difficult to decide what bodies of water should be included as lakes and what the boundaries should be. In some cases the decision was necessarily arbitrary. A body of water is included if it is essentially surrounded by land or if the word "lake" is part of the name. In instances where the body of water is not surrounded by land and "lake" is part of the name, such as Lake Borgne, the reader is referred to Barrett (1970) for data.

## EXPLANATION OF COMPILED DATA

The data in this report are presented in three tables. Table 1 is an alphabetical index of all the lakes and shows where the physical data can be found. When the word "lake" precedes the major name, such as in

Lake Pontchartrain, it is listed as Pontchartrain, Lake. Lakes with identical names are listed in order of decreasing surface area.

Table 2 lists the lakes alphabetically by parish and contains all of the pertinent data. Any lake located in more than one parish is listed in table 2 under each parish involved.

Table 3 lists the lakes in order of decreasing size, down to 1.0 square mile, and includes the name, map reference number, and surface area.

Copies of the topographic quadrangle maps listed in table 1 may be purchased from the U.S. Geological Survey, Denver, Colo. 80225, or Washington, D.C. 20242. The underlined maps are also distributed by the Mississippi River Commission, Vicksburg, Miss. 39181. Copies of the maps can be obtained from commercial sources in most cities.

The table headings in table 2 are explained in the following subsections.

#### Name

The name assigned to each lake is that given on the U.S. Geological Survey topographic maps. Where no name is given, the body of water is entered as NAME UNKNOWN and placed in proper alphabetical order. The name used for reservoirs constructed since publication of the latest topographic map is that used by the Louisiana Department of Public Works.

#### Map Number

The map number is the reference number as shown in figures 1, 2, and 3. Lake numbers 1-92 are shown in figure 1, 93-200 in figure 2, and 201-365 in figure 3. All lakes within a parish are numbered sequentially, with the exception of lakes in more than one parish.

#### Latitude and Longitude

The latitude and longitude given is that of the mouth of the lake through which the principal discharge of water flows. If the mouth of the lake cannot be clearly defined, the location is defined as the center of the lake. The outlet is located to the nearest second, whereas the "center" is located to the nearest 30 seconds.

### Drainage Area

The drainage area of a lake includes the land and water surface that contributes water to the lake. This area is usually measured from the mouth of the lake; however, for lakes having no mouth the drainage basin includes all land surfaces draining water directly into the lake, plus the surface of the lake proper.

### Elevation

The elevation of a lake is the water stage indicated on the topographic map. Where the water stage is not given, the elevation has been interpolated from elevation contours and has an "e" after the number. The elevation of a reservoir is reported as the elevation of the maximum controllable water level at the spillway crest, without flashboards.

### Surface Area

The surface area of the lake is the total water surface enclosed by the shoreline, as shown on 15-minute U.S. Geological Survey topographic maps. The accuracy of the measurements is probably 5 percent or better except where the lake boundary is indefinite, such as in the coastal or delta regions.

### Volume

The volume of a lake is that quantity of water in acre-feet contained within the lake basin walls. Volumes are reported only when the information is available from the literature or from the files of various organizations.

### Use

The following classifications of lake and reservoir use are included in this report:

C	conservation
F	flood control
M	municipal
N	navigation
R	recreation
W	industrial

### Data Available

Varying amounts of basic data are available for the lakes and reservoirs in Louisiana. This column indicates what type of data is available for specific lakes.

The code is as follows:

B	biological
C	chemical
D	depth
Q	discharge
S	stage

### Outlet

If a clearly defined outlet is named and shown on the topographic map, it is given here.

### Location and Remarks

An approximate, straight-line distance and direction from some population center shown on the location map is given for each lake.

Any pertinent observation about the lake, miscellaneous data, and data sources are included in this column.

### SELECTED REFERENCES

- Barrett, Barney, 1970, Water measurements of coastal Louisiana: Louisiana Wild Life and Fisheries Comm., 196 p.
- Bue, C. D., 1963, Principal lakes of the United States: U.S. Geol. Survey Circ. 476, 22 p.
- Louisiana Department of Public Works, 1970, Louisiana Department of Public Works Biennial Report, 1968-69: Baton Rouge, La., 140 p.
- Martin, R. O. R., and Hanson, R. L., 1966, Reservoirs in the United States: U.S. Geol. Survey Water-Supply Paper 1838, 115 p., 1 pl.
- Winner, M. D., Jr., Forbes, M. J., Jr., and Broussard, W. L., 1968, Water resources of Pointe Coupee Parish, Louisiana: Louisiana Dept. Conserv. and Louisiana Dept. Public Works Water Resources Bull. 11, 110 p.



Table 1.--Alphabetical index of Louisiana lakes and reservoirs

Name	Map No.	Quadrangle	Page No.	Name	Map No.	Quadrangle	Page No.
Adams Bay -----	326	Empire -----	18	Bistineau, Lake -----	24	Minden, Ringgold.	11
Albemarle Crevasse --	4	Alsatia -----	14	Black Bayou Lake ----	30	Monroe North -----	18
Alligator Lake -----	142	Grand Lake East ----	12	Black Bayou	18	Vivian -----	12
Ameda, Lake-----	346	Yscloskey-----	20	Reservoir.			
Amedee, Lake-----	348	Yscloskey-----	20	Blackfish Lake -----	137	Grand Lake East ----	12
Anacoco Lake -----	52	Leesville -----	24	Black Lake -----	116	Sulphur, Cameron.	12
Andre, Lake-----	285	Bay Tambour-----	16	Black Lake -----	80	Ferriday -----	14
Arthur, Lake -----	152	Welsh, Jennings.	12	Black Lake -----	47	Mansfield, Calvin, Campti.	17
Athanasio, Lake ----	364	Lake Eloï, Lake Athanasio.	20	Black Pond -----	26	Hodge-----	16
Barre, Lake -----	256	Lake Felicity-----	22	Black River Lake-----	82	Monterey, Eva.	13
Bateman Lake -----	196	<u>Morgan City</u> -----	21	Blanc, Lake -----	183	Marsh Island -----	15
Batola, Lake -----	305	<u>Pointe a la Hache</u> ---	18	Bobs Lakes -----	357	Lake Eugenie-----	20
Bay au Fer -----	325	Empire -----	18	Bob Taylors Pond-----	339	West Delta-----	18
Bay Charlie -----	246	Dog Lake -----	23	Boeuf, Lake -----	262	<u>Lac Des Allemands</u> ---	16
Bay de la Cheniere---	322	Empire -----	18	Boeuf River	32	Fort Necessity-----	12
Bay de Mongles -----	249	Cocodrie -----	23	Reservoir.			
Bay Denesse-----	331	Venice, Empire.	18	Borgne, Lake -----	344	<u>Chef Menteur</u> , <u>Rigolets</u> , Yscloskey, <u>St. Bernard</u> .	20
Bay Jacques -----	336	Venice -----	18	Boudreaux, Lake -----	234	Dulac -----	23
Bay Lanoux-----	321	Empire -----	18	Bourdeux Lake -----	55	Chopin -----	17
Bayou Bodcau	16	Bossier City, Minden.	12	Browns Lake -----	117	Cameron -----	13
Bayou D'Arbonne	7	Farmerville, Bernice, Ruston, Calhoun.	17	Bruin Lake -----	40	<u>Davis Island</u> , St. Joseph.	22
Lake.				Brusle Lake-----	269	Golden Meadow Farms.	16
Bayou de la Bay-----	87	Moreauville-----	11	Buhlow, Lake-----	60	Alexandria-----	19
Bayou de Siard-----	29	Monroe North -----	18	Bundick Lake -----	93	Sugartown, Reeves.	11
Bayou du Lac-----	89	Marksville, Moreauville.	11	Bussy Brake-----	6	Bastrop -----	17
Bayou Maria Basin----	61	Alexandria-----	19	Caddo Lake -----	19	Vivian, Kildare, Caddo Lake, Mooringsport.	12
Bayou Marron, Lake	356	Lake Eugenie-----	20	Caillou Lake-----	231	Grand Bayou du Large.	23
of.				Calcasieu Lake -----	119	Sulphur, Sweet Lake, Cameron.	12
Bay Pomme d'Or -----	329	Empire -----	18				
Bay Sale -----	240	Cocodrie -----	23				
Bay Sansbois-----	319	<u>Fort Livingston</u> -----	18				
Bay Touch-me-not ---	241	Cocodrie -----	23				
Belle Isle Lake-----	160	Cheniere au Tigre --	24				
Belle Isle Lake-----	200	<u>Belle Isle</u> -----	22				
Benoit, Lake -----	138	Grand Lake East ----	12				
Big Constance Lake---	148	Constance Bayou---	12				
Big Lake -----	64	Lecompte-----	19				
Big Mar-----	297	<u>St. Bernard</u> -----	18				

Table 1. --Alphabetical index of Louisiana lakes and reservoirs--Continued

Name	Map No.	Quadrangle	Page No.	Name	Map No.	Quadrangle	Page No.
Calebasse, Lake	352	Black Bay	20	Dauterive Lake	172	Loreauville	15
Campo, Lake	311	Black Bay	18	De Cade, Lake	233	Bayou du Large	23
Cane River Lake	54	Provencal, Montgomery.	17	Decade, Lake	222	Lake Decade	23
Caney Lakes	10	Minden	24	Deep Lake	146	Constance Bayou	13
Carrion Crow Lake	221	Lake Decade	23	Deep Lake	273	Lake Felicity	16
Catahoula Lake	66	Jena, Buckeye.	17	Deer Bay	239	Cocodrie	23
Cataouatche, Lake	287	<u>New Orleans,</u> <u>Hahnville.</u>	16	Dog Lake	245	Dog Lake	23
Catfish Lake	272	Lake Felicity	16	Drum Lake	361	Lake Eloï	20
Catfish Lake	130	Grand Lake West	13	Duck Lake	190	Centerville	21
Cazan Lake	100	<u>Bunkie</u>	14	Eagle Lake	33	Alsatia, <u>Onward,</u> <u>Vicksburg,</u> <u>Talla Bena.</u>	17
Centennial Lake	34	<u>Vicksburg</u>	17	Eloï, Lake	363	Lake Eloï	20
Chapeau, Lake	219	<u>Point au Fer</u>	23	English Bay	327	Empire	18
Charles, Lake	109	Lake Charles	12	Eugenie, Lake	358	Lake Eugenie	20
Chatham Reservoir	27	Chatham	16	False River	204	<u>New Roads</u>	19
Chawee Bay	337	West Delta	18	Fausan, Lake	308	<u>Pointe a la Hache,</u> Black Bay.	18
Chenièrè Brake	28	Monroe South	18	Fausse Pointe, Lake	175	Loreauville, <u>leanerette.</u>	15
Chenièrè, Lake	271	Lake Felicity	16	Fearman Lake	161	Chenièrè au Tigre	24
Chicharas Bay	335	Venice	18	Felicity, Lake	258	Lake Felicity	23
Chicot, Lake	98	<u>Turkey Creek</u>	15	Felix Lake	238	Dulac	23
Chicot, Lake	170	Lake Chicot	21	Ferme, Lake	179	Marsh Island	15
Chicot, Lake (Isolated).	169	Loreauville, Lake Chicot.	21	Fiddlers Lake	223	Lake Decade	23
Chien, Lake	257	Lake Felicity	23	Fields, Lake	264	Houma	16
Christmas Camp Lake.	365	Lake Eloï, Morgan Harbor.	20	Five, Lake	317	<u>Pointe a la Hache</u>	18
Claiborne, Lake	9	Arcadia	13	Flag Lake	17	Bossier City	12
Clear Marais	106	Sulphur	12	Flat Lake	192	<u>Napoleonville,</u> <u>Morgan City.</u>	21
Cocodrie Lake	95	<u>Turkey Creek</u>	15	Flat Lake	156	Constance Bayou	24
Cocodrie Lake	81	Ferriday, <u>Natchez.</u>	14	Fletchers Lake	42	<u>Locust Ridge,</u> <u>Sicily Island,</u> Ferriday, <u>Natchez.</u>	14
Cocodrie, Lake	216	Gibson	23	Gascha, Lake	215	<u>Morgan City</u>	23
Collicon Lake	140	Grand Lake East	13	Gassoway Lake	1	Readland, Mayersville.	14
Concordia, Lake	78	Ferriday, <u>Natchez.</u>	14	Gero, Lake	235	Dulac	23
Coquille, Lake	350	Reeves	20	Gold Point Lake	20	Mooringsport	12
Corney Lake	8	Bernice, Summerfield.	14	Gondle Pond	341	East Delta	18
Cotile Reservoir	58	Boyce	19	Grande Ecaille, Lake.	320	<u>Fort Livingston</u>	18
Cow Island Lake	166	Maringouin	21	Grand Lac L'Huit	144	Grand Lake East	13
Cross Lake	21	Mooringsport, Greenwood.	12				
Cuatro Caballo, Lake.	307	Black Bay	18				

Table 1. --Alphabetical index of Louisiana lakes and reservoirs--Continued

Name	Map No.	Quadrangle	Page No.	Name	Map No.	Quadrangle	Page No.
Grand Lake-----	189	Lake Chicot, Centerville, <u>Jeanerette.</u>	15	Latania Lake-----	129	Grand Lake West----	13
Grand Lake-----	133	Grand Lake East, Grand Lake West.	13	Laurier, Lake-----	281	Leeville-----	16
Grand Lake-----	303	<u>Pointe a la Hache</u> ---	18	Laurier, Lake-----	316	<u>Pointe a la Hache</u> ---	18
Grand Lake-----	85	<u>Artonish</u> -----	11	Le Bleu, Lake-----	141	Grand Lake East----	13
Grand Lake, Arm of--	168	Loreauville-----	21	Lery, Lake-----	345	<u>St. Bernard</u> -----	18
Grand Lake, Arm of--	171	Loreauville, Lake Chicot.	21	Little Lake-----	268	<u>Barataria,</u> Golden Meadow Farms, Bay Dosgris.	16
Grassy Lake-----	193	<u>Napoleonville</u> -----	21	Little Lake-----	211	<u>Rigolets</u> -----	22
Grassy Lake-----	37	<u>Davis Island</u> -----	22	Little Lake-----	276	Lake Felicity-----	16
Hackberry Lake-----	244	Dog Lake-----	23	Little Lake-----	274	Lake Felicity, Pelican Pass.	16
Hackberry, Lake-----	217	Gibson-----	23	Little Lake Misere---	126	Grand Lake West----	13
Halfmoon Lake-----	362	Lake Eloi-----	20	Little Oak Pond-----	299	<u>Pointe a la Hache</u> ---	19
Hamilton Lake-----	113	Johnsons Bayou-----	13	Little Pecan Lake----	132	Grand Lake West----	13
Hammock Lake-----	186	Marsh Island-----	22	Long Lake-----	266	Houma-----	16
Hatchet Lake-----	283	Bay Tambour-----	16	Long Lake-----	44	Columbia, Fort Necessity.	12
Hatch, Lake-----	218	Gibson-----	23	Long Lake-----	139	Grand Lake East----	13
Hermitage, Lake-----	315	<u>Pointe a la Hache</u> ---	18	Lost Lake-----	302	<u>St. Bernard</u> -----	19
Hog Lake-----	65	Lecompte-----	19	Louis, Lake-----	68	<u>Sicily Island</u> -----	13
Honey Brake Lake----	71	Eva-----	13	Lower Mud Lake-----	124	Sweet Lake-----	13
Horseshoe Lake-----	91	Moreauville-----	11	Lower Sunk Lake-----	84	<u>Artonish</u> -----	14
Hospital Bay-----	333	Venice-----	18	Lucien Lake-----	178	Marsh Island-----	15
Hubbard Brake-----	96	<u>Turkey Creek</u> -----	15	Machias, Lake-----	354	Black Bay-----	20
Iatt Lake-----	57	Colfax-----	15	Mangrove Bay-----	250	Cocodrie-----	23
Jean Louis Robin, Lake.	349	Yscloskey, Black Bay.	20	Marengo Bend-----	79	Ferriday, <u>Natchez.</u>	14
Jean Pierre, Lake----	252	Lake La Graise-----	23	Maurepas, Lake-----	209	Pontchatoula, <u>Springfield,</u> <u>Mount Airy,</u> <u>Bonnet Carré.</u>	17
Jesse, Lake-----	278	Mink Bayou-----	16	Mean Lake-----	69	Jonesville-----	13
Joe's Bay-----	338	West Delta-----	18	Mechant, Lake-----	228	Bayou du Large-----	23
John, Lake-----	306	Black Bay-----	18	Michael, Lake-----	182	Marsh Island-----	15
Jug Lake-----	227	Bayou du Large----	23	Miller Lake-----	147	Hog Bayou-----	13
Kepler Lake-----	25	Jamestown-----	11	Millers Lake-----	101	<u>Turkey Creek,</u> Ville Platte.	15
Killarney, Lake-----	201	<u>Batchelor</u> -----	25	Mill Lake-----	36	<u>Davis Island</u> -----	22
King Lake-----	229	Dog Lake-----	23	Misere, Lake-----	127	Grand Lake West----	13
Lacassine Refuge----	125	Welsh, Grand Lake West.	13	Moss Bay-----	242	Cocodrie-----	23
Lac aux Siene-----	88	Marksville, Moreauville.	11	Moss Lake-----	107	Sulphur-----	12
Lac Des Allemands---	213	<u>Lac Des Allemands</u> --	16	Mound, Lake of the--	359	Lake Eugenie-----	20
La Fortuna, Lake-----	355	Black Bay-----	20	Mountain Bayou Lake.	97	<u>Turkey Creek</u> -----	15
La Graise, Lake-----	251	Lake La Graise-----	23				
Lahaye Lake-----	102	Ville Platte-----	15				
La Pointe, Lake-----	167	St. Martinville-----	21				
Larto Lake-----	75	Eva-----	13				

Table 1. --Alphabetical index of Louisiana lakes and reservoirs--Continued

Name	Map No.	Quadrangle	Page No.	Name	Map No.	Quadrangle	Page No.
Mud Lake -----	118	Cameron -----	13	Name unknown-----	289	<u>Hahnville</u> -----	20
Mud Lake -----	230	Bayou du Large ----	23	Name unknown-----	14	Sarepta-----	24
Mud Lake -----	111	Sulphur-----	12	Name unknown-----	177	Marsh Island ----	15
Mud Lake -----	187	<u>Jeannerette,</u> <u>Bavou Sale.</u>	22	Name unknown-----	340	West Delta-----	19
Mud Lake -----	35	<u>Davis Island</u> -----	22	Name unknown-----	332	Venice-----	19
Mud Lake -----	128	Grand Lake West----	13	Name unknown-----	243	Cocodrie -----	23
Mud Lake -----	77	<u>Natchez</u> -----	14	Name unknown-----	176	Marsh Island ----	15
Mud Lake -----	295	Bay Dosgris -----	16	Name unknown-----	313	<u>Pointe a la Hache</u> ---	19
Murray Lake -----	13	Sarepta-----	24	Name unknown-----	205	Pine Grove-----	14
Name unknown-----	195	<u>Morgan City</u> -----	22	Name unknown-----	108	De Quincy-----	12
Name unknown-----	292	<u>Barataria</u> -----	16	Name unknown-----	15	Plain Dealing ----	24
Name unknown-----	206	Maringouin -----	15	Name unknown-----	220	Lake Decade -----	23
Name unknown-----	154	Constance Bayou----	24	Name unknown-----	50	Florien-----	20
Name unknown-----	83	Monterey-----	13	Name unknown-----	104	Starks-----	12
Name unknown-----	123	Sweet Lake-----	13	Name unknown-----	267	Cut Off-----	16
Name unknown-----	150	Welsh-----	13	Nantachie Lake -----	56	Montgomery -----	15
Name unknown-----	312	<u>Pointe a la Hache</u> ---	19	Natchez, Lake -----	207	Lake Chicot, <u>White Castle.</u>	15
Name unknown-----	286	<u>Hahnville</u> -----	20	Negro Lake -----	99	<u>Bunkie,</u> <u>Turkey Creek.</u>	15
Name unknown-----	165	Maringouin -----	21	North Lake -----	162	Cheniere au Tigre --	24
Name unknown-----	277	Mink Bayou-----	16	Oden Lake-----	59	Forest Hill-----	19
Name unknown-----	105	Orange-----	12	Old Lady Lake -----	259	Jacko Bay-----	23
Name unknown-----	293	<u>Barataria</u> -----	16	Old Oyster Bay Lake --	224	Lake Decade, <u>Ovster Bayou.</u>	23
Name unknown-----	265	Houma-----	16	Old River -----	2	Mayersville-----	14
Name unknown-----	343	East Delta -----	19	Onion Lake -----	159	Abbeville-----	24
Name unknown-----	158	Abbeville-----	24	Opelousas Bay-----	164	Maringouin, <u>Arnaudville.</u>	21
Name unknown-----	157	Abbeville-----	24	Oyster Lake-----	180	Marsh Island ----	15
Name unknown-----	11	Sarepta, Plain Dealing.	24	Pagie, Lake -----	225	Bayou du Large ----	23
Name unknown-----	115	Johnsons Bayou ----	13	Palourde, Lake-----	194	<u>Napoleonville,</u> <u>Morgan City.</u>	11
Name unknown-----	149	Welsh-----	13	Palourde, Lake-----	280	Leeville, Caminada Pass.	16
Name unknown-----	121	Sweet Lake -----	13	Pato Caballo, Lake---	310	Black Bay-----	19
Name unknown-----	291	<u>New Orleans,</u> <u>Hahnville.</u>	16	Pearl, Lake-----	90	Marksville-----	11
Name unknown-----	5	Oak Grove, Bonita.	17	Peigneur, Lake-----	174	<u>Derouen</u> -----	15
Name unknown-----	301	<u>Pointe a la Hache</u> ---	19	Pelican Lake-----	247	Central Isles Dernieres.	23
Name unknown-----	288	<u>Hahnville</u> -----	20	Pelto, Lake-----	248	Central Isles Dernieres.	23
Name unknown-----	151	Welsh-----	16	Penchant, Lake -----	226	Bayou du Large ----	23
Name unknown-----	330	Empire-----	19	Petit Lac Des Allemands.	263	<u>Hahnville</u> -----	16
Name unknown-----	188	<u>Bavou Sale</u> -----	22	Petit, Lake -----	304	<u>Pointe a la Hache</u> ---	19
Name unknown-----	314	<u>Pointe a la Hache</u> ---	19	Pierre, Lake -----	284	Bay Tambour-----	17
Name unknown-----	94	Reeves-----	11				
Name unknown-----	134	Grand Lake East ----	13				
Name unknown-----	273	Lake Felicity-----	16				
Name unknown-----	298	<u>Pointe a la Hache</u> ---	19				

Table 1.--Alphabetical index of Louisiana lakes and reservoirs--Continued

Name	Map No.	Quadrangle	Page No.	Name	Map No.	Quadrangle	Page No.
Pontchartrain, Lake --	210	Slidell, Covington, Ponchatoula, <u>Bonnet Carré,</u> <u>Spanish Fort,</u> <u>Chef Menteur.</u>	16	Sand, Lake-----	185	Marsh Island, <u>Bayou Sale.</u>	15
Portage Lake -----	163	Cheniere au Tigre --	24	Scat Lake -----	184	Marsh Island -----	15
Portman Lagoon-----	347	Yscloskey-----	20	Scofield Bay-----	328	Empire -----	19
Prien Lake -----	110	Sulphur-----	12	Second Trees, Lake	351	Black Bay-----	20
Providence, Lake ----	3	Mayersville -----	14	of.			
Quitman, Lake -----	236	Dulac -----	23	Shad Lake-----	74	Eva -----	13
Raccoon Lake -----	296	Bay Tambour-----	17	Shell Island Lake-----	360	Oak Mound Bayou---	20
Raccourci, Lake-----	260	Lake Felicity-----	17	Sibley Lake -----	53	Campti-----	17
Raccourci Old River--	203	<u>Batchelor</u> -----	19	Six Mile Lake -----	191	<u>Napoleonville,</u>	21
Raquette Bay -----	318	<u>Pointe a la Hache</u> --	19			<u>Centerville,</u>	
Robinson, Lake -----	324	Empire, <u>Fort Livingston.</u>	19	Skiff Lake-----	366	<u>Belle Isle,</u>	
Rockefeller Refuge---	145	Hog Bayou, Constance Bayou.	13	Smithport Lake -----	48	<u>Morgan City.</u>	
Rodney Lake -----	41	St. Joseph, <u>Locust Ridge.</u>	22	Snaggy Lake-----	72	Morgan Harbor -----	20
Rollover Lake -----	155	Constance Bayou----	24	Snake Lake-----	135	Mansfield-----	14
Rosemound, Lake ----	202	<u>St. Francisville</u> ----	25	South Lake -----	279	Jonesville-----	13
Round Lake -----	294	<u>Pointe a la Hache</u> ----	16			Grand Lake East ----	13
Round Lake -----	136	Grand Lake East ----	13	Sweetbay Lake-----	197	Mink Bayou, Leeville.	17
Round Lake -----	309	Black Bay-----	19			St. Martinville ----	15
Round Lake -----	270	Golden Meadow Farms.	17	Spanish Lake -----	173	<u>Pointe a la Hache</u> ----	19
Round Lake -----	282	Mink Bayou -----	17	Spanish Lake -----	300	Winnfield-----	25
Sabine Lake -----	112	Port Arthur-----	13	Spillway Lake -----	45	Lecompte-----	19
Sabine Reservoir----	114	Johnsons Bayou ----	13	Spring Bayou -----	63	Caspiana -----	12
St. Agnes, Lake ----	86	Moreauville-----	11	Sunny Point Lake----	22	Moreauville-----	11
St. Catherine, Lake --	212	<u>Chef Menteur,</u> <u>Rigolets.</u>	18	Sutton Lake -----	92	<u>Belle Isle,</u>	22
St. Jean Baptiste, Lake.	253	Lake La Graise----	23	Sweetwater Pond ----	237	<u>Morgan City.</u>	
St. John, Lake-----	76	<u>Natchez</u> -----	14	Sweet Lake-----	122	Sweet Lake -----	13
St. Joseph, Lake ----	39	<u>Davis Island</u> -----	22	Tambour, Lake -----	255	Dulac -----	23
Saline Lake -----	46	Calvin -----	17			Lake Felicity, Dulac.	23
Saline Lake -----	67	Buckeye -----	11	Tew Lake -----	70	Jonesville-----	13
Salvador, Lake -----	290	<u>New Orleans,</u> <u>Hahnville,</u> Cut Off, <u>Barataria.</u>	16	Theriot, Lake -----	232	Bayou du Large ----	23
Salve, Lake -----	198	<u>Belle Isle</u> -----	22	Toledo Bend Reservoir.	49	Deadwood, Logansport, Center, Patroon, Zwolle, Negreet, Weirgate.	14
				Torn, Lake-----	181	Marsh Island -----	15
				Trois Jeans, Lake ----	261	Lake Felicity-----	17
				Turkey Creek Lake ---	43	<u>Sicily Island,</u> Harrisonburg.	15
				Turtle Lake -----	143	Grand Lake East ----	13

Table 1. --Alphabetical index of Louisiana lakes and reservoirs--Continued

Name	Map No.	Quadrangle	Page No.	Name	Map No.	Quadrangle	Page No.
University Lake -----	208	<u>Baton Rouge</u> -----	14	White Lake--Con.	153	Grand Lake East, Constance Bayou, Pecan Island.	
Upper Mud Lake -----	131	Grand Lake West----	13	Williams Lake -----	62	Alexandria-----	19
Valentiers Pond -----	342	East Delta -----	19	Williams Lake -----	12	Sarepta-----	24
Vernon, Lake-----	51	Leesville -----	24	Willow Lake-----	120	Sweet Lake -----	13
Verret, Lake -----	214	<u>Napoleonville</u> -----	11	Wonder Lake -----	254	Dulac -----	23
Wallace Lake-----	23	Caspiana -----	12	Woolen Lake -----	31	Fort Necessity-----	20
Wallace Lake-----	71	Jonesville-----	13	Yellow Cotton Bay ---	334	Venice -----	19
Washington, Lake ----	323	Empire -----	19	Young Lake -----	103	Basile -----	15
Wax Lake -----	199	<u>Belle Isle</u> -----	22	Yucatan Lake-----	38	<u>Davis Island</u> -----	22
White Lake-----	153	Forked Island,	24				

Table 2.--Physical data for Louisiana lakes and reservoirs

<sup>1/</sup>Listed in order by parish<sup>1/</sup>

Name	Map No.	Latitude	Longitude	Drainage area (sq mi)	Elevation (feet)	Surface area (sq mi)	Volume (acre-ft)	Use	Data available	Outlet	Location and remarks
ACADIA											
No lakes											
ALLEN											
Name unknown <sup>1/</sup>	94	30°34'50"	93°01'58"		82	0.55		R		Cane Brake Creek	21 miles SE. of De Ridder; reservoir.
ASCENSION											
No lakes											
ASSUMPTION											
Palourde, Lake <sup>1/</sup>	194	29°41'48"	91°05'46"			18		R	B,C,D	Bayou Boeuf	21 miles ESE. of Franklin.
Verret, Lake	214	29°49'24"	91°06'31"			22		R	B,C,D	Four Mile Bayou	7 miles W. of Napoleonville.
AVOUELLES											
Bayou de la Bay	87	31°07'00"	91°57'30"		41	3.36		R		Lac aux Siene	5 miles E. of Marksville.
Bayou de Lac	89	30°04'30"	91°58'00"		42	2.30		R		Old River	6 miles SE. of Marksville.
Grand Lake	85	31°11'00"	91°43'30"		34	.28		R			19 miles ENE. of Marksville.
Horseshoe Lake	91	31°05'00"	91°52'00"		43	.51		R		None	13 miles ESE. of Marksville; river-channel lake.
Lac aux Siene	88	31°07'00"	92°00'00"		41	5.23		R		Boggy Bayou	3 miles ESE. of Marksville; group of interconnected named lakes.
Pearl, Lake	90	31°01'30"	92°08'00"		43	.34		R		Bayou de Lac	7 miles SW. of Marksville.
St. Agnes, Lake	86	31°12'30"	91°58'00"		38	.39		R		Twisty Bayou	8 miles NE. of Marksville.
Saline Lake	67	31°19'45"	92°00'54"		39e	3.08		R		Saline Bayou	14 miles N. of Marksville.
Sutton Lake	92	31°02'00"	91°52'30"		43	.35		R		None	12 miles SE. of Marksville; partially leveed.
BEAUREGARD											
Bundick Lake	93	30°43'36"	93°05'40"	208	95	2.73	9,200	R	P,D	Bundick Creek	10 miles SE. of De Ridder; reservoir. Data from Louisiana Department of Public Works (1970).
Name unknown <sup>1/</sup>	94	30°34'50"	93°01'58"		82	.55		R		Cane Brake Creek	21 miles SE. of De Ridder; reservoir.
BIENVILLE											
Bistineau, Lake <sup>1/</sup>	24	32°19'20"	93°25'02"	1,410	141	26.9	120,000	C,R	B,C,D,O,S	Loggy Bayou	20 miles ESE. of Shreveport; reservoir. Data from Louisiana Department of Public Works (1970).
Kepler Lake	25	32°10'56"	93°09'10"	46	177	3.01	16,800	R	C,D,S	Kepler Creek	18 miles SW. of Arcadia; reservoir. Data from Louisiana Department of Public Works (1970).

<sup>1/</sup>Appears in more than one parish.

Table 2.--Physical data for Louisiana lakes and reservoirs--Continued

Name	Map No.	Latitude	Longitude	Drainage area (sq mi)	Elevation (feet)	Surface area (sq mi)	Volume (acre-ft)	Use	Data available	Outlet	Location and remarks
BOSSIER											
Bayou Boiveau Reservoir	16	32°42'07"	93°30'43"					F	B,C,D,S	Red Chute Bayou	10 miles SE. of Penton; reservoir; Data from U.S. Army Corps of Engineers (oral communication). Used only for flood control.
Ristreau, Lake	24	32°19'20"	93°25'02"	1,410	141	26.9	120,000	C,R	B,C,D,Q,S	Loggy Bayou	20 miles ESE. of Shreveport; reservoir. Data from Louisiana Department of Public Works (1970).
Flag Lake	17	33°31'00"	93°35'00"		161	.87		R		None	9 miles E. of Shreveport.
Sunny Point Lake	22	32°24'00"	93°39'30"		140	.35		R		None	5 miles SW. of Shreveport; oxbow lake.
CADDO											
Black Bayou Reservoir	18	32°52'57"	93°53'40"	231	183	6.2	17,800	C,R	B,C,D,Q	Black Bayou	32 miles NW. of Shreveport. Data from Louisiana Department of Public Works (1970).
Caddo Lake	19	32°42'15"	93°55'10"	2,744	168	51	188,000	M,R,W	B,C,D	Twelvemile Bayou	18 miles NW. of Shreveport; reservoir. Data from Martin and Hanson (1966).
Cross Lake	21	32°30'30"	93°50'00"	256	170	13.81	77,600	M,R	B,C,D	Cross Bayou	At Shreveport; reservoir. Data from Martin and Hanson (1966).
Gold Point Lake	20	32°31'30"	93°47'30"		158	.34		R		None	9 miles N. of Shreveport; oxbow lake.
Sunny Point Lake	22	32°24'00"	93°39'30"		140	.35		R		None	5 miles SW. of Shreveport; oxbow lake.
Wallace Lake	23	32°19'07"	93°40'13"	266	158	14.45	96,100	C,F,R	C,D,S	Wallace Bayou	10 miles S. of Shreveport; reservoir. Data from U.S. Army Corps of Engineers (oral communication) for flood-control pool; conservation pool area is 3.6 sq mi.
CALCASIEU											
Calcasieu Lake	119	29°50'20"	93°20'50"		2e	67	210,000	R	B,C,D	Calcasieu Pass	At Cameron. Data from Barrett (1970).
Charles, Lake	109	30°13'06"	93°14'30"		3e	1.74	9,650	R	B,C,Q	Calcasieu River	At Lake Charles; widening of river. Volume from Barrett (1970).
Clear Marais	106	30°04'30"	93°27'00"		2e	.31		R		None	16 miles SW. of Lake Charles.
Moss Lake	107	30°07'00"	93°20'00"		3e	1.0		R	B	Calcasieu River	10 miles SW. of Lake Charles; widening of river.
Mud Lake	111	30°04'00"	93°19'30"			1.16	3,860	R		Calcasieu Lake	12 miles SW. of Lake Charles; widening of Calcasieu River. Volume from Barrett (1970).
Name unknown	105	30°05'30"	93°35'00"		3e	1.26		R		Name unknown	23 miles SW. of Lake Charles.
Name unknown	108	30°20'30"	93°19'30"		2he	.34		R		None	9 miles NW. of Lake Charles; partially leveed.
Name unknown	104	30°16'00"	93°37'30"		27	.28		W		None	24 miles W. of Lake Charles; partially leveed oil-field lake.
Frien Lake	110	30°11'30"	93°17'00"		3e	1.53	5,320	R	D	Calcasieu River	4 miles SW. of Lake Charles; widening of river. Volume from Barrett (1970).
CALDWELL											
Boeuf River Reservoir	32	32°10'20"	91°56'58"		53	1.9	12,000	R		Boeuf River	6 miles ENE. of Columbia; river-channel reservoir.
Long Lake	44	32°03'00"	92°00'00"		52	.30		R		None	5 miles SE. of Columbia; oxbow lake; leveed.
CAMERON											
Alligator Lake	142	29°48'30"	92°31'00"		1e	0.63	608	R		Mermentau River	39 miles E. of Cameron. Volume from Barrett (1970).
Arthur, Lake	152	30°03'00"	92°42'30"		4e	6.0		R	B,C,D,Q	Mermentau River	10 miles S. of Jennings; widening of river.
Benoit, Lake	138	29°19'30"	92°44'30"		1e	.37	356	R		Name unknown	33 miles E. of Cameron. Volume from Barrett (1970).
Big Constance Lake	148	29°35'19"	92°37'18"		0e	1.6	1,510	R		Big Constance Bayou	41 miles SE. of Cameron. Volume from Barrett (1970).
Blackfish Lake	137	29°51'00"	92°37'30"		2e	.5	467	R		Blackfish Bayou	40 miles E. of Cameron. Volume from Barrett (1970).
Black Lake	116	30°01'00"	93°25'00"		2e	3.4	8,770	R		Name unknown	14 miles NW. of Cameron. Volume from Barrett (1970).



## CAMERON--Continued

Rouson Lake	117	29°55'30"	93°24'30"				2e	0.4	690	R		Starks North Canal	10 miles NW. of Cameron. Volume from Barrett (1970).
Calcasieu Lake	119	29°55'30"	93°20'50"				2e	67	210,000	R	B,C,D	Calcasieu Pass	At Cameron. Data from Barrett (1970).
Catfish Lake	130	29°51'00"	92°50'00"				1e	1.36	1,300	R		Grand Lake	28 miles E. of Cameron. Volume from Barrett (1970).
Collison Lake	140	29°49'30"	92°39'30"				1e	3.6	3,640	R	D	Intracoastal Waterway	37 miles E. of Cameron. Volume from Barrett (1970).
Deep Lake	146	29°38'47"	92°42'11"				1e	1.3	1,230	C,R		Name unknown	36 miles ESE. of Cameron. Volume from Barrett (1970).
Grand Lac L'Indit	144	29°47'00"	92°38'30"				1e	.25	390	R		Name unknown	39 miles E. of Cameron. Volume from Barrett (1970).
Grand Lake	133	29°55'00"	92°45'00"				1	50	147,000	R	B,C,D	Old East Bayou	30 miles ENE. of Cameron. Volume from Barrett (1970).
Hamilton Lake	113	29°16'09"	93°37'30"				1e	1.0	935	R		None	18 miles W. of Cameron. Volume from Barrett (1970).
Lacassine Refuge	125	29°50'30"	92°55'00"					25		C,R		None	25 miles NE. of Cameron; leveed marshland; part of Lacassine National Wildlife Refuge.
Latania Lake	129	29°55'00"	92°50'00"				1e	.68	654	R		Latania Bayou	28 miles NE. of Cameron; courtial lake; connected to Mud Lake.
Le Bleu, Lake	141	29°49'00"	92°36'30"				1e	.34	327	R		Le Bleu Pitroque Trail	41 miles E. of Cameron. Volume from Barrett (1970).
Little Lake Misere	126	29°55'00"	92°56'30"				2e	.97	935	R		Lake Misere	24 miles NE. of Cameron. Volume from Barrett (1970).
Little Pecan Lake	132	29°48'00"	92°47'00"				1e	.61	588	R		None	30 miles E. of Cameron. Volume from Barrett (1970).
Long Lake	139	29°49'00"	92°43'00"				1e	.25	206	R		Name unknown	31 miles E. of Cameron. Volume from Barrett (1970).
Lower Mud Lake	124	29°45'30"	93°02'00"				0e	2.7	2,610	R		Mermentau River	16 miles ESE. of Cameron; widening of river.
Miller Lake	147	29°38'30"	92°46'30"				0e	.53	213	R		Joseph Harbor Bayou	34 miles SE. of Cameron. Volume from Barrett (1970).
Misere, Lake	127	29°55'10"	92°52'02"				2e	3.8	3,640	R		Bayou Misere	25 miles NE. of Cameron. Volume from Barrett (1970).
Mud Lake	118	29°48'00"	93°27'30"				2e	3.85	3,700	R		Mad Pass	7 miles W. of Cameron. Volume from Barrett (1970).
Mud Lake	128	29°56'30"	92°50'30"				1e	.5	495	R		Latania Lake	28 miles NE. of Cameron; connected to Latania Lake. Volume from Barrett (1970).
Name unknown	123	29°56'30"	93°02'30"					2.3		R		None	18 miles NE. of Cameron; leveed marsh.
Name unknown	150	30°01'30"	92°54'00"					2.2		C,R		None	16 miles SW. of Jennings; leveed marsh.
Name unknown	115	29°53'00"	93°31'00"				1e	.8		R		None	11 miles NW. of Cameron.
Name unknown	149	30°01'00"	92°58'00"					.8		C,R		None	20 miles SW. of Jennings; leveed marsh.
Name unknown	121	29°58'30"	93°08'30"					.8		R		None	14 miles NE. of Cameron; leveed pit.
Name unknown	134	29°59'30"	92°40'30"					.5		R		None	38 miles ENE. of Cameron; partially leveed.
Rockefeller Refuge	145	29°41'30"	92°45'00"					28	27,100	C,R		None	34 miles ESE. of Cameron; series of leveed marshes. Volume from Barrett (1970).
Round Lake	136	29°51'30"	92°39'00"				2e	.35	336	R		Blackfish Canal	38 miles E. of Cameron. Volume from Barrett (1970).
Sabine Lake	112	29°45'30"	93°53'30"				1e	87	301,000	R	C,D	Sabine River	30 miles W. of Cameron.
Sabine Reservoir	114	29°55'00"	93°35'00"					41	39,400	C,R		None	13 miles W. of Cameron; leveed marsh.
Snake Lake	135	29°53'00"	92°30'30"				2e	3	281	R		Round Lake Canal	36 miles ENE. of Cameron. Volume from Barrett (1970).
Sweet Lake	122	29°56'30"	93°50'30"				2e	2.8		R		Intracoastal Waterway	13 miles NE. of Cameron.
Turtle Lake	143	29°47'00"	92°37'30"				1e	.58	561	R		Intracoastal Waterway	40 miles E. of Cameron. Volume from Barrett (1970).
Upper Mud Lake	131	29°46'30"	92°53'30"					1.1	1,430	R		Mermentau River	24 miles E. of Cameron; widening of river.
Willow Lake	120	29°50'30"	93°11'00"				2e	1.1		R		None	14 miles NE. of Cameron.

## CATAHOULA

Black River Lake	82	31°28'00"	91°44'30"				29	1.78		R		Workmans Bayou	20 miles SW. of Vidalia; river-channel lake.
Honey Brake Lake	73	31°24'00"	91°54'30"				37	4.44		R		Open Mouth Bayou	21 miles NNE. of Marksville.
Larto Lake	75	31°20'00"	91°56'10"				37	3.41		R	B,C,Q,S	Larto Bayou	17 miles NE. of Marksville; reservoir. Data from Louisiana Department of Public Works (1970).
Louis, Lake	68	31°47'30"	91°40'51"				30e	.68		R		Bayou Louis	9 miles ENE. of Harrisonburg; also called Lovelace Lake.
Mean Lake	69	31°41'00"	91°47'00"				39	.42		R		Mean Bayou	6 miles S. of Harrisonburg; oxbow lake.
Name unknown	83	31°19'08"	91°30'50"				25e	2.77		R		Mississippi River	15 miles SW. of Vidalia; oxbow lake.
Shad Lake	74	31°22'30"	91°57'00"				37	1.67		R		Saline Bayou	19 miles NNE. of Marksville.
Snaggy Lake	72	31°30'00"	91°52'00"				45e	.30		R		Name unknown	17 miles S. of Harrisonburg; oxbow lake.
Ten Lake	70	31°42'30"	91°49'00"				51	.3		R		Name unknown	5 miles S. of Harrisonburg; oxbow lake.
Wallace Lake	71	31°39'30"	91°48'30"				44	.41		R		Ousachta River	7 miles S. of Harrisonburg; oxbow lake.

## CLAIBORNE

Claiborne, Lake	9	32°44'20"	92°54'18"	133	185	100,000	C,R	10			B,C,D,Q,S	Bayou D'Arbonne	2 miles ESE. of Homer; reservoir; average depth about 16 feet. Data from Louisiana Department of Public Works (1970).
-----------------	---	-----------	-----------	-----	-----	---------	-----	----	--	--	-----------	-----------------	---

<sup>1</sup> Appears in more than one parish.

Table 2.--Physical data for Louisiana lakes and reservoirs--Continued

Name	Map No.	Latitude	Longitude	Drainage area (sq mi)	Elevation (feet)	Surface area (sq mi)	Volume (acre-ft)	Use	Data available	Outlet	Location and remarks
CLAIBORNE--Continued											
Corney Lake	8	32°54'23"	92°43'55"		114	3.00	8,000	C, R	C, D	Corney Bayou	20 miles NE. of Homer; reservoir. Data from Martin and Hanson (1966).
CONCORDIA											
Black Lake	80	31°34'36"	91°43'08"		44	0.46		R		Name unknown	17 miles W. of Vidalia.
Black River Lake	82	31°43'00"	91°44'30"		29	1.78		R		Workmans Bayou	20 miles SW. of Vidalia; river-channel lake.
Cocodrie Lake	81	31°30'07"	91°42'10"		29	1.54		R	C	Bayou Cross Cocodrie	17 miles WSW. of Vidalia; oxbow lake.
Concordia Lake	78	31°37'00"	91°31'30"		48	1.64		R	C, Q, S	None	6 miles NW. of Vidalia; oxbow lake.
Fletcher Lake	42	31°45'00"	91°30'00"		42e	.70		R		Name unknown	18 miles SW. of St. Joseph.
Lower Sunk Lake	94	31°09'00"	91°42'00"		33	.88		R		None	20 miles E. of Marksville; in the Red River flood plain.
Parango Pond	70	31°35'10"	91°24'47"		30e	1.81		R		Mississippi River	1 mile N. of Vidalia; oxbow lake.
Bad Lake	77	31°31'30"	91°26'30"		51	.30		R		None	5 miles N. of Vidalia; in the Mississippi River flood plain.
Name unknown	83	31°11'08"	91°30'50"		25e	2.77		R		Mississippi River	15 miles SW. of Vidalia; oxbow lake.
St. John Lake	76	31°43'00"	91°27'00"		53	3.31		R	C, S	Little Tensas Bayou	8 miles N. of Vidalia; oxbow lake.
DE SOTO											
Smithport Lake	48	32°06'59"	93°33'50"	205	132	4.6	11,500	C, R	C, D	Bayou Pierre Lake	9 miles NE. of Mansfield; reservoir. Data from Louisiana Department of Public Works (1970). Clear Lake included in reservoir.
Toledo Pond Reservoir	49	31°10'32"	93°34'04"		172	284	4,450,000	C, F, M, R, W	B, C, D, Q, S	Sabine River	17 miles W. of Many; reservoir.
Wallace Lake	23	32°19'07"	93°40'13"	266	158	14.45	96,100	C, F, R	C, D, S	Wallace Bayou	10 miles S. of Shreveport; reservoir. Data from U.S. Army Corps of Engineers (oral communication) for flood-control pool; conservation pool area is 3.6 sq mi.
EAST BATON ROUGE											
University Lake	288	30°24'25"	91°09'52"		24	0.29		R	B, C, D, Q, S	Bayou Duplanier	At Baton Rouge; reservoir.
EAST CARROLL											
Albemarle Crevasse	4	32°35'44"	91°01'06"		75e	1.17		R		Mississippi River	18 miles WNE. of Tallulah; oxbow lake.
Cassoway Lake	1	32°57'52"	91°13'00"		94e	1.25		R	B	None	12 miles N. of Lake Providence; oxbow lake.
Old River	2	32°46'47"	91°09'07"		89e	.48		R		Mississippi River	7 miles W. of Lake Providence; oxbow lake.
Providence Lake	3	32°48'44"	91°11'31"		89e	1.92		R	C, S	Tensas Bayou	At Lake Providence; oxbow lake.
EAST FELICIANA											
Name unknown	205	30°44'30"	90°51'00"			0.35		W		Amite River	12 miles SE. of Clinton; lake in active gravel pit.
EVANGELINE											
Cuzan Lake	100	30°48'00"	92°14'00"		42	0.77		R		None	8 miles N. of Ville Platte; partially leveed.

EVANGELINE--Continued

Chicot, Lake	98	30°49'00"	92°16'00"	57	46	2.54	9,700	R	C,D	Bayou Chicot	6 miles N. of Ville Platte; reservoir. Data from Louisiana Department of Public Works (1970).								
Cocodrie Lake <sup>1/2</sup>	95	31°00'00"	92°22'46"	240	51	9.53	11,000	C,R	B,C,D,S	Bayou Cocodrie	19 miles NE. of Ville Platte; reservoir. Data from Louisiana Department of Public Works (1970).								
Hubbard Brake	96	30°59'00"	92°22'30"		55	.79		R		None	19 miles NNE. of Ville Platte.								
Lanuye Lake	102	30°41'00"	92°25'00"		68	.45		R		None	7 miles W. of Ville Platte; partially leveed.								
Millers Lake	101	30°45'00"	92°21'30"		75	4.69		R		Dossman Lake	6 miles NW. of Ville Platte; partially leveed.								
Mountain Bayou Lake	97	30°50'55"	92°18'16"		46	.72		R		None	12 miles N. of Ville Platte.								
Negro Lake	99	30°48'00"	92°14'30"		42	.41		R		None	7 miles N. of Ville Platte.								
Young Lake	103	30°29'21"	92°31'51"		48	.33		R		Tiger Point Gully	18 miles SW. of Ville Platte.								

FRANKLIN

Turkey Creek Lake	43	31°54'15"	91°45'53"	163	40	4.84	20,500	C,R	D	Turkey Creek	10 miles NNE. of Harrisonburg; reservoir. Data from Louisiana Department of Public Works (1970).								

GRANT

Iatt Lake	57	31°33'05"	92°39'25"	242	83	11.1	31,000	C,R	B,C,D,S		3 miles NNE. of Colfax; reservoir. Data from Louisiana Department of Public Works (1970).								
Mantachie Lake	56	31°37'00"	92°47'00"	77	95	2.47	11,200	R	D	Bayou Mantachie	8 miles NW. of Colfax; reservoir. Data from Louisiana Department of Public Works (1970).								

IBERIA

Blanc, Lake	183	29°34'30"	91°47'30"		0e	0.26		R		Bayou Blanc	28 miles S. of New Iberia.								
Dauterive Lake	172	30°05'00"	91°38'30"			2.3		R	C,S	Lake Fausse Pointe	11 miles NE. of New Iberia.								
Pausse Pointe, Lake	175	29°56'02"	91°33'07"		2e			R	B,C,D,S	Name unknown	9 miles E. of New Iberia.								
Ferne, Lake	179	29°32'30"	91°52'00"		0e	.5		R		Name unknown	30 miles S. of New Iberia.								
Grand Lake	189	29°50'30"	91°24'00"			64		R	F,N,R	Six Mile Lake	6 miles NE. of Franklin; multiriver-channel lake in the Atchafalaya River flood plain.								
Lucien Lake	178	29°33'49"	91°54'02"		1e	.26		R		Name unknown	29 miles S. of New Iberia.								
Michael, Lake	182	29°34'30"	91°49'00"		0e	.78		R		Lake Tom	28 miles S. of New Iberia.								
Name unknown	177	29°36'45"	91°53'32"		0e	.44		R		Bayou Platte	26 miles S. of New Iberia.								
Name unknown	176	29°36'00"	91°55'20"		0e	.38		R		Bayou Michael	26 miles S. of New Iberia.								
Oyster Lake	180	29°31'06"	91°51'48"		0e	.83		R		West Branch Oyster Bayou	31 miles S. of New Iberia.								
Peigneur, Lake	174	29°58'08"	91°59'11"			1.5		R		Bayou Carlin	8 miles W. of New Iberia.								
Sand, Lake	185	29°34'00"	91°45'00"			.83		R		Name unknown	30 miles S. of New Iberia.								
Scot, Lake	184	29°33'27"	91°47'29"		0e	.25		R		Name unknown	29 miles S. of New Iberia.								
Spanish Lake	173	30°03'30"	91°51'30"		13	1.89		R		None	2 miles NW. of New Iberia; partially leveed.								
Tom, Lake	181	29°35'06"	91°48'24"		0e	.48		R		Worm Bayou	27 miles S. of New Iberia.								

IBERVILLE

Name unknown	206	30°24'00"	91°37'00"		14e	4.63		R		None	21 miles W. of Port Allen; in the Atchafalaya River flood plain.								
Matchez, Lake	207	30°03'30"	91°14'48"			.3		R		Lake Matchez Pass	12 miles S. of Plaquemine.								

<sup>1/2</sup> appears in more than one parish.

Table 2.--Physical data for Louisiana lakes and reservoirs--Continued

Name	Map No.	Latitude	Longitude	Drainage area (sq mi)	Elevation (feet)	Surface area (sq mi)	Volume (acre-ft)	Use	Data available	Outlet	Location and remarks
Black Pond	26	32°16'00"	92°44'30"		147	0.72		R			
Chatham Reservoir	27	32°18'46"	92°26'38"	19	165	.27	305	R		Name unknown	W. of Jonesboro; partially leveed. 15 miles ENE. of Jonesboro; reservoir. Data from Louisiana Department of Public Works (1970).
JACKSON											
Cataouatche Lake	287	29°50'30"	90°14'00"		2e	14.5		R		Bayou Couba	7 miles SW. of New Orleans.
Little Lake	268	29°30'00"	90°10'00"			20	51,600	R		Bayou St. Denis	30 miles S. of Gretna. Data from Barrett (1970). Listed due to name.
Mid Lake	295										Listed due to name.
Name unknown	292	29°40'00"	90°05'00"			6.2		R		Name unknown	15 miles S. of Gretna; partially leveed.
Name unknown	293	29°37'30"	90°05'30"			1.2		R		None	18 miles S. of Gretna; partially leveed.
Name unknown	291	29°55'00"	90°14'30"			.71		R		Name unknown	6 miles W. of New Orleans; partially leveed.
Pontchartraine Lake	210	30°10'39"	89°44'38"	4,700		621	4,540,000	N,R,W	B,C,D	Rigolets	5 miles N. of New Orleans. Data from Barrett (1970).
Round Lake	294	29°33'30"	89°59'00"			1.85	4,700	R		Name unknown	11 miles W. of Pointe a la Hache. Volume from Barrett (1970).
Salvador, Lake	290	29°41'20"	90°12'13"		1e	70		R	C	Bayou Perot	12 miles SSW. of New Orleans.
JEFFERSON DAVIS											
Arthur, Lake	152	30°03'00"	92°42'30"		4e	6.0		R	B,C,D,Q	Mermentau River	10 miles S. of Jennings; widening of river.
Name unknown	151	30°08'00"	92°52'30"			.6		C,R		None	13 miles SW. of Jennings; leveed marsh.
LAFAYETTE											
LAFORCHE											
Andre, Lake	285										Listed due to name.
Beauf, Lake	262	29°47'30"	90°30'00"		2e	2.5		R			10 miles E. of Thibodaux.
Brusie Lake	269	29°29'30"	90°12'30"		1e	.7	1,350	R			30 miles ESE. of Houma. Volume from Barrett (1970).
Catfish Lake	272	29°22'30"	90°18'30"		1e	2.4		R	C	Bayou Blue	29 miles SE. of Houma.
Cheniere, Lake	271	29°24'30"	90°22'00"		1e	.29		R		Grand Bayou	25 miles SE. of Houma.
Deep Lake	273										Listed due to name.
Fields, Lake	264	29°38'30"	90°34'30"		1	3.3		R		Company Canal	7 miles NE. of Houma.
Hatchet Lake	283										Listed due to name.
Jesse, Lake	278	29°15'00"	90°11'30"		1e	.32	306	R			39 miles SE. of Houma. Volume from Barrett (1970).
Lac Des Allemands	213	29°53'31"	90°32'25"		2e	23		R	B,C,D	Bayou Des Allemands	7 miles S. of Edgard.
Laurier, Lake	281	29°11'30"	90°00'00"		1e	1.8	1,760	R			39 miles SE. of Houma. Volume from Barrett (1970).
Little Lake	268	29°30'00"	90°10'00"			20	51,600	R		Bayou St. Denis	30 miles S. of Gretna. Data from Barrett (1970).
Little Lake	276										Listed due to name.
Little Lake	274										Listed due to name.
Long Lake	266	29°35'00"	90°33'30"			1.3		R			8 miles E. of Houma.
Name unknown	277	29°18'30"	90°12'30"		1e	1.3		R		Company Canal	36 miles SE. of Houma.
Name unknown	265	29°30'00"	90°33'00"		1	1.2		R			33 miles SE. of Houma.
Name unknown	273	29°19'00"	90°16'00"		1e	.5		R		Name unknown	43 miles SE. of Houma; partially leveed pit.
Name unknown	267	29°36'00"	90°17'30"			.27	750	W			24 miles E. of Houma; Volume from Barrett (1970).
Falourde, Lake	200	29°12'30"	90°07'30"		1e	.78		R			43 miles SE. of Houma; Volume from Barrett (1970).
Petit Lac In Allemands	263	29°46'54"	90°26'10"			3.6		R	C	Bayou Des Allemands	10 miles SSW. of Hahnville; widening of river.

LAFORCHE--Continued

Pierre, Lake	204																	Listed due to name.
Raccoon Lake	296																	Listed due to name.
Raccourci, Lake	260																	Listed due to name.
Round Lake	270																	Listed due to name.
Round Lake	202																	Listed due to name.
Salvador, Lake	290																	12 miles SSW. of New Orleans.
South Lake	279																	44 miles SE. of Houma. Volume from Barrett (1970).
Trois Jeana, Lake	261																	Listed due to name.

LA SALLE

Catahoula Lake	66	31°34'30"	92°03'38"	2,675	34	42	133,000	C,F,R	C,D,Q,S	Old River								10 miles S. of Jena; summer stage lowering reduces surface area to about 3.1 sq mi.
Saline Lake	67	31°19'45"	92°00'54"		39e	3.08		R		Saline Bayou								1 1/4 miles N. of Marksville.

LINCOLN

Bayou D'Arbonne Lake	7	32°42'44"	92°20'26"	1,585	80	23.83	130,000	C,R	B,C,D,Q,S	Bayou D'Arbonne								2 miles SW. of Farmerville; reservoir. Data from Louisiana Department of Public Works (1970).
----------------------	---	-----------	-----------	-------	----	-------	---------	-----	-----------	-----------------	--	--	--	--	--	--	--	---

LIVINGSTON

Maurepas, Lake	209	30°17'10"	90°24'05"		1e	91	530,000	R,W	B,C,D,S	Pass Manchac								10 miles N. of Edgard. Data from Barrett (1970).
----------------	-----	-----------	-----------	--	----	----	---------	-----	---------	--------------	--	--	--	--	--	--	--	--

MADISON

Centennial Lake	34	32°21'30"	90°54'00"		5he	0.55		R		Yazoo Diversion Canal.								19 miles ESE. of Tallulah; oxbow lake.
Eagle Lake	33	32°30'00"	91°00'00"		76	6.68		R	B,C,D	Mississippi River								11 miles NE. of Tallulah; oxbow lake.

MOREHOUSE

Bussy Brake	6	32°52'00"	91°55'30"		90e	0.7		R,W										5 miles N. of Bastrop; leveed reservoir for papermill.
Name unknown	5	32°58'00"	91°29'30"			.69		R		None								9 miles NW. of Oak Grove; leveed lake.

MATCHITOCHES

Black Lake	47	31°50'52"	92°57'30"	920	100	20.17	109,000	C,R	B,C,D	Black Lake Bayou								12 miles NNE. of Matchitoches; reservoir. Data from Louisiana Department of Public Works (1970). Clear Lake included in reservoir.
Bourdeux Lake	55	31°30'00"	92°47'30"		98e	.52		R		Name unknown								5 miles SW. of Colfax.
Cane River Lake	54	31°34'02"	92°58'21"	34	98	2.11	12,000	R	C,S	Cane River								12 miles SE. of Matchitoches; river-channel reservoir.
Saline Lake	46	31°51'02"	92°56'47"	421	102	14.0	61,000	C,F,R	C,D	Saline Bayou								12 miles NE. of Matchitoches; reservoir. Data from Martin and Hanson (1966).
Sibley Lake	53	31°45'01"	93°06'38"	40	116	3.40	19,500	M,R	D	Name unknown								At Matchitoches; reservoir. Data from Louisiana Department of Public Works (1970).

1/ Appears in more than one parish.

Table 2.--Physical data for Louisiana lakes and reservoirs--Continued

Name	Map No.	Latitude	Longitude	Drainage area (sq mi)	Elevation (feet)	Surface area (sq mi)	Volume (acre-ft)	Use	Data available	Outlet	Location and remarks
ORLEANS											
Pontchartrain Lake	210	30°10'39"	89°44'38"	4,700	621	4,540,000	N,R,W	B,C,D		Rigolets	5 miles N. of New Orleans. Data from Barrett (1970).
St. Catherine, Lake	212	30°09'07"	89°43'46"		9.2	3,200	R	D		Rigolets	20 miles NE. of New Orleans. Volume from Barrett (1970).
OUACHITA											
Bayou de Stard	29	32°34'15"	92°07'06"	32		13,500	I,M,R	D,S		Bayou de Stard	At Monroe; river-channel lake. Data from Martin and Hanson (1966).
Black Bayou Lake	30	32°35'15"	92°03'45"		73e		C,R			Bayou de Stard	3 miles NNE. of Monroe.
Cheniere Brakte	28	32°27'10"	92°11'30"	140	64	15,000	C,R	B,C,D,Q		Cheniere Creek	4 miles SW. of Monroe; reservoir. Data from Louisiana Department of Public Works (1970).
PLAQUEMINES											
Adams Bay	326	29°22'30"	89°37'30"		le		R				15 miles SE. of Pointe a la Hache.
Ravola, Lake	305	29°40'30"	89°48'30"		7		R				7 miles N. of Pointe a la Hache.
Bay au Fer	325	29°22'00"	89°40'30"		le	353	R				20 miles SSE. of Pointe a la Hache. Volume from Barrett (1970).
Bay de la Cheniere	322	29°25'30"	89°40'30"		le	812	R				11 miles SE. of Pointe a la Hache. Volume from Barrett (1970).
Bay Denesee	331	29°22'30"	89°29'30"		0e		R				22 miles SE. of Pointe a la Hache.
Bay Jacques	336	29°16'00"	89°29'00"		le	3,610	R				28 miles SE. of Pointe a la Hache. Volume from Barrett (1970).
Bay Linaux	321	29°27'00"	89°41'30"		le	1,070	R			Bay de la Cheniere	10 miles SE. of Pointe a la Hache. Volume from Barrett (1970).
Bay Femme d'Or	329	29°19'30"	89°33'00"		le	1,220	R				21 miles SE. of Pointe a la Hache. Volume from Barrett (1970).
Bay Sansbois	319	29°28'00"	89°46'00"		0e	3,640	R			Bayou Dulac	7 miles S. of Pointe a la Hache. Volume from Barrett (1970).
Big Bay	297	29°50'00"	89°55'00"		le	3,060	R			Bayou Mandeville	7 miles SSE. of Chalmette; partially leveed. Volume from Barrett (1970).
Rob Tailors Pond	339	29°07'30"	89°20'30"		0e		R			Grand Pass	40 miles SE. of Pointe a la Hache.
Campe, Lake	311										Listed due to name.
Chance Bay	337	29°09'30"	89°22'30"				R				38 miles SE. of Pointe a la Hache.
Chichirous Bay	335	29°17'00"	89°29'00"		le	659	R				26 miles SE. of Pointe a la Hache. Volume from Barrett (1970).
Cuatro Caballo, Lake	307	29°41'30"	89°42'00"			1,620	R				10 miles NE. of Pointe a la Hache. Volume from Barrett (1970).
English Bay	327	29°18'30"	89°34'00"		le	842	R				21 miles SE. of Pointe a la Hache. Volume from Barrett (1970).
Fausan, Lake	308	29°40'30"	89°45'00"				R				7 miles NNE. of Pointe a la Hache.
Five, Lake	317	29°31'30"	89°50'00"			2,490	R				10 miles WSW. of Pointe a la Hache. Volume from Barrett (1970).
Gondle Pond	341	29°11'00"	89°10'00"		0e		R			Raphael Pass	44 miles SE. of Pointe a la Hache.
Grande Ecaille, Lake	320										Listed due to name.
Grande Lake	303	29°43'00"	89°51'00"			2,220	R				10 miles NNE. of Pointe a la Hache. Volume from Barrett (1970).
Hermitage, Lake	315	29°31'00"	89°52'30"			2,430	R				4 miles W. of Pointe a la Hache. Volume from Barrett (1970).
Hospital Bay	333	29°18'30"	89°24'30"		le		R				28 miles SE. of Pointe a la Hache.
Joe's Bay	330	29°08'30"	89°21'30"		0e		R				39 miles SE. of Pointe a la Hache.
John, Lake	306	29°43'30"	89°43'00"			318	R				11 miles NNE. of Pointe a la Hache. Volume from Barrett (1970).
Laurier, Lake	316	29°34'00"	89°56'30"			2,430	R				8 miles W. of Pointe a la Hache. Volume from Barrett (1970).
Lery, Lake	345	29°46'53"	89°47'40"			16,400	R			Bayou Lery	12 miles SE. of Chalmette. Volume from Barrett (1970).

PLAQUEMINES--Continued

Little Oak Pond	299	29°41'00"	89°55'00"	-----	le	0.31	-----	Bayou Gabelle	-----	R	-----	10 miles NW. of Pointe a la Hache.
Lost Lake	302	29°46'00"	89°49'30"	-----	le	.84	620	Name unknown	-----	R	-----	14 miles SE. of Chalmette. Volume from Barrett (1970).
Name unknown	312	29°36'00"	89°53'30"	-----	-----	1.5	-----	-----	-----	R	-----	6 miles NW. of Pointe a la Hache.
Name unknown	343	29°05'00"	89°12'00"	-----	-----	1.0	-----	-----	-----	W	-----	47 miles SE. of Pointe a la Hache; fresh-water reservoir for Freeport Sulphur Co.
Name unknown	301	29°40'00"	89°57'30"	-----	-----	.69	-----	Name unknown	-----	R	-----	10 miles NW. of Pointe a la Hache; partially leveed.
Name unknown	320	29°19'30"	89°31'00"	-----	le	.6	-----	Name unknown	-----	R	-----	22 miles SE. of Pointe a la Hache.
Name unknown	314	29°34'30"	89°50'00"	-----	-----	.57	-----	Name unknown	-----	R	-----	2 miles W. of Pointe a la Hache; partially leveed.
Name unknown	298	29°42'30"	89°58'00"	-----	-----	.5	-----	Name unknown	-----	R	-----	13 miles NW. of Pointe a la Hache.
Name unknown	340	29°11'00"	89°18'30"	-----	Oe	.4	-----	Felice Bayou	-----	R	-----	41 miles SE. of Pointe a la Hache.
Name unknown	332	29°20'00"	89°27'30"	-----	le	.4	-----	Name unknown	-----	R	-----	25 miles SE. of Pointe a la Hache; partially leveed.
Name unknown	313	29°35'30"	89°51'00"	-----	-----	.37	-----	Name unknown	-----	R	-----	3 miles NW. of Pointe a la Hache.
Pato Caballo, Lake	310	-----	-----	-----	-----	-----	-----	-----	-----	-----	-----	Listed due to name.
Retit, Lake	304	29°43'00"	89°48'00"	-----	-----	1.3	1,210	Name unknown	-----	R	-----	9 miles N. of Pointe a la Hache. Volume from Barrett (1970).
Raquette Bay	318	29°31'30"	89°55'30"	-----	-----	.73	1,400	Name unknown	-----	R	-----	8 miles SW. of Pointe a la Hache. Volume from Barrett (1970).
Robinson, Lake	324	29°21'00"	89°45'00"	-----	le	.78	765	Name unknown	-----	R	-----	14 miles S. of Pointe a la Hache. Volume from Barrett (1970).
Round Lake	294	29°33'30"	89°59'00"	-----	-----	1.85	4,730	Name unknown	-----	R	-----	11 miles W. of Pointe a la Hache. Volume from Barrett (1970).
Round Lake	309	29°40'30"	89°42'00"	-----	-----	.33	424	Name unknown	-----	R	-----	9 miles NE. of Pointe a la Hache. Volume from Barrett (1970).
Scotfield Bay	328	29°16'00"	89°33'00"	-----	le	1.1	1,040	Scotfield Bayou	-----	R	-----	24 miles SE. of Pointe a la Hache. Volume from Barrett (1970).
Spanish Lake	300	29°42'30"	89°53'30"	-----	-----	.5	-----	Name unknown	-----	R	-----	(1970).
Valentiers Pond	342	29°06'00"	89°11'30"	-----	Oe	.6	-----	Name unknown	-----	R	-----	10 miles NW. of Pointe a la Hache.
Washington, Lake	323	29°23'00"	89°44'00"	-----	le	2.2	2,140	Lake Robinson	-----	R	-----	47 miles SE. of Pointe a la Hache.
Yellow Cotton Bay	334	29°17'30"	89°25'00"	-----	le	1.2	2,240	-----	-----	R	-----	28 miles S. of Pointe a la Hache. Volume from Barrett (1970).
-----	-----	-----	-----	-----	-----	-----	-----	-----	-----	-----	-----	12 miles SE. of Pointe a la Hache. Volume from Barrett (1970).

POINTE COUPEE

False River	204	30°39'00"	91°29'00"	-----	19e	4.55	-----	Hansen's Canal	-----	R	C,S	At New Roads; oxbow lake.
Raccourci/Old River	203	30°50'00"	91°34'00"	-----	20	6.5	52,200	Mississippi River	-----	R	B,C,D,S	14 miles NW. of St. Francisville. (See Winner, Forbes, and Broussard, 1968.) Volume given for stage of 17 feet; stage maintained between 17 and 26 feet; oxbow lake.

RAPIDES

Bayou Maria Basin	61	31°18'14"	92°23'26"	-----	66	0.46	-----	Bayou Maria	-----	R	-----	2 miles E. of Alexandria.
Big Lake	64	31°12'24"	92°18'59"	-----	67	.25	-----	Lick Bayou	-----	R	-----	10 miles SE. of Alexandria; on the Red River flood plain.
Buhlow, Lake	60	30°20'30"	92°26'00"	-----	80	.44	-----	None	-----	R	-----	At Alexandria; partially leveed.
Catahoula Lake	66	31°34'30"	92°03'38"	2,675	34	42	133,000	Old River	-----	C,F,R	C,D,O,S	10 miles S. of Jena; summer stage lowering reduces surface area to about 3.1 sq mi.
Cocodrie Lake	95	31°00'00"	92°22'46"	240	51	9.53	11,000	Bayou Cocodrie	-----	C,R	B,C,D,S	19 miles NE. of Villeda Platte; reservoir. Data from Louisiana Department of Public Works (1970).
Cotile Reservoir	58	31°19'30"	92°44'00"	41	106	2.8	25,000	Cotile Creek	-----	R	B,C,D	14 miles NW. of Alexandria; reservoir. Data from Louisiana Department of Public Works (1970).
Hog Lake	65	31°11'00"	92°16'30"	-----	68	.69	-----	None	-----	R	-----	Department of Public Works (1970).
Oden Lake	59	31°21'30"	92°31'00"	-----	70e	.26	-----	Rocky Bayou	-----	R	-----	12 miles SE. of Alexandria; in the Red River flood plain.
Spring Bayou	63	31°12'30"	92°20'00"	-----	67	.46	-----	None	-----	R	-----	10 miles SE. of Alexandria.
Williams Lake	62	31°15'45"	92°22'36"	-----	70	.57	-----	Name unknown	-----	R	-----	3 miles SE. of Alexandria; in the Red River flood plain.

RED RIVER

Black Lake	47	31°50'52"	92°57'30"	920	100	20.17	109,000	Black Lake Bayou	-----	C,R	B,C,D	12 mi. a NNE. of Metchoches; reservoir. Data from Louisiana Department of Public Works (1970).
------------	----	-----------	-----------	-----	-----	-------	---------	------------------	-------	-----	-------	--

<sup>1/</sup>Appears in more than one parish.

Table 2.--Physical data for Louisiana lakes and reservoirs--Continued

Name	Map No.	Latitude	Longitude	Drainage area (sq mi)	Elevation (feet)	Surface area (sq mi)	Volume (acre-ft)	Use	Data available	Outlet	Location and remarks
RICHLAND											
Boeuf River Reservoir, 1/	32	32°10'20"	91°56'58"		53	1.9	12,000	R		Boeuf River	6 miles ENE. of Columbia; river-channel reservoir.
Woolen Lake	31	32°12'00"	91°58'00"		52	.33		R		None	9 miles NE. of Columbia; oxbow lake.
SABINE											
Name unknown	50	31°23'00"	93°24'30"		300e	0.29		R		None	14 miles SSW. of Many.
Toledo Bend Reservoir, 1/	49	31°10'32"	93°34'04"		172	204	4,450,000	C,F,M,R,W	B,C,D,G,S	Sabine River	17 miles W. of Many; reservoir.
ST. BERNARD											
Amedee, Lake	346	29°48'30"	89°40'00"			0.83		R		Name unknown	19 miles SE. of Chalmette.
Amedee, Lake	348	29°46'00"	89°41'30"			1.0		R		Name unknown	20 miles SE. of Chalmette
Athanasio, Lake	364										Listed due to name.
Bayou-Macron, Lake of.	356										Listed due to name.
Bobs Lakes	357										Listed due to name.
Portne, Lake	344										Listed due to name.
Calchasse, Lake	342										Listed due to name.
Christinas Camp Lake	365										Listed due to name.
Coquille, Lake	350										Listed due to name.
Drum Lake	351										Listed due to name.
Elo, Lake	353										Listed due to name.
Raugie, Lake	358										Listed due to name.
Halfmoon Lake	342										Listed due to name.
Jean Lewis Robin, Lake.	349										Listed due to name.
La Portuna, Lake	355										Listed due to name.
Lery, Lake	345	29°46'53"	89°47'40"			6.05	16,400	R		Bayou Lery	12 miles SE. of Chalmette. Volume from Barrett (1970).
Machias, Lake	354										Listed due to name.
Nound, Lake of the-	349										Listed due to name.
Portman Lagoon	347	29°50'00"	89°38'00"			1.4		R		Name unknown	20 miles ESE. of Chalmette.
Second Trees, Lake of.	351										Listed due to name.
Shell Island Lake	350										Listed due to name.
Skiff Lake	356										Listed due to name.
ST. CHARLES											
Cataouatche, Lake 1/	287	29°50'30"	90°14'00"		2e	14.5		R		Bayou Conba	7 miles SW. of New Orleans.
Lac Des Allemands 1/	213	29°53'31"	90°32'25"		2e	23		R	B,C,D	Bayou Des Allemands	7 miles S. of Edgard.
Name unknown	286	29°47'30"	90°24'00"			1.5		R		Bayou Gauche	10 miles S. of Hahnville; series of connected pits.
Name unknown	288	29°46'00"	90°19'00"			.62		R		Name unknown	14 miles SSE. of Hahnville.
Name unknown	289	29°46'00"	90°17'30"			.49		R		Name unknown	14 miles SSE. of Hahnville.
Petit Lac Des Allemands 1/	263	29°46'54"	90°26'10"			3.6		R	C	Bayou Des Allemands	10 miles SSW. of Hahnville; widening of river.
Fontchauplain, Lake.	210	30°10'39"	89°44'38"	4,700		621	4,540,000	M,R,W	B,C,D	Rigolets	5 miles N. of New Orleans. Data from Barrett (1970).
Salvador, Lake 1/	290	29°41'20"	90°12'13"		1e	70		R	C	Bayou Perot	12 miles SSW. of New Orleans.



ST. HELENA

No lakes-----	-----	-----	-----	-----	-----	-----	-----	-----	-----	-----	-----	-----
ST. JAMES												
No lakes-----	-----	-----	-----	-----	-----	-----	-----	-----	-----	-----	-----	-----

ST. JOHN THE BAPTIST

Lac Des Allemands <sup>1/2</sup> -----	213	29°53'31"	90°32'25"	-----	23	-----	R	B,C,D	Bayou Des Allemands-----	7 miles S. of Edgard.
Mairepas, Lake <sup>1/2</sup> -----	209	30°17'10"	90°24'05"	-----	91	530,000	R,W	B,C,D,S	Pass Manchac-----	10 miles W. of Edgard. Data from Barrett (1970).
Pontchartrain, Lake <sup>1/2</sup> -----	210	30°10'39"	89°44'38"	4,700	621	4,540,000	N,R,W	B,C,D	Rigolets-----	5 miles N. of New Orleans. Data from Barrett (1970).

ST. LANDRY

No lakes-----	-----	-----	-----	-----	-----	-----	-----	-----	-----	-----	-----	-----
ST. MARTIN												
No lakes-----	-----	-----	-----	-----	-----	-----	-----	-----	-----	-----	-----	-----

Chicot, Lake-----	170	30°06'00"	91°28'30"	-----	1.2	-----	R	-----	Grand Lake-----	22 miles NE. of New Iberia; river-channel lake in the Atchafalaya River flood plain.
Chicot, Lake (isolated).-----	169	30°05'15"	91°29'47"	-----	.35	-----	R	-----	Name unknown-----	20 miles NE. of New Iberia; in the Atchafalaya River flood plain.
Cow Island Lake-----	166	30°17'00"	91°38'00"	-----	.80	-----	R	-----	None-----	17 miles NE. of St. Martinville; in the Atchafalaya River flood plain.
Daurerive Lake <sup>1/2</sup> -----	172	30°05'00"	91°38'30"	-----	2.3	-----	R	C,S	Lake Fausse Pointe-----	11 miles NE. of New Iberia.
Duck Lake-----	190	29°48'00"	91°18'00"	-----	1.0	-----	R	-----	Bayou Boutie-----	11 miles E. of Franklin; in the Atchafalaya River flood plain.
Flat Lake <sup>1/2</sup> -----	192	29°45'00"	91°12'00"	-----	5.2	-----	R	D	Berwick Bay-----	14 miles SW. of Napoleonville; in the Atchafalaya River flood plain.
Grand Lake <sup>1/2</sup> -----	189	29°50'30"	91°24'00"	-----	64	-----	F,N,R	B,C,D,S	Six Mile Lake-----	6 miles NW. of Franklin; multichannel, river-channel lake in the Atchafalaya River flood plain.
Grand Lake, Arm of--	168	30°05'00"	91°31'00"	-----	.69	-----	R	-----	None-----	19 miles NE. of New Iberia; in the Atchafalaya River flood plain.
Grand Lake, Arm of--	171	30°03'00"	91°30'30"	-----	.62	-----	R	-----	None-----	19 miles ENE. of New Iberia; in the Atchafalaya River flood plain.
Grassy Lake-----	193	29°45'42"	91°06'43"	-----	1.6	-----	R	C	Perseimon Pass-----	12 miles SSW. of Napoleonville.
La Pointe, Lake-----	167	30°13'00"	91°54'30"	-----	.28	-----	R	-----	None-----	5 miles E. of Lafayette.
Name unknown-----	165	30°18'00"	91°40'00"	-----	1.43	-----	R	-----	None-----	17 miles NW. of St. Martinville; in the Atchafalaya River flood plain.
OpeLouisas Bay-----	164	30°20'00"	91°45'30"	-----	6.8	-----	R,W	B,C	None-----	15 miles NNE. of St. Martinville; also called Lake Bigeux; in the Atchafalaya River flood plain.
Faloutre, Lake <sup>1/2</sup> -----	194	29°41'48"	91°05'46"	-----	18	-----	R	B,C,D	Bayou Boeuf-----	21 miles ESE. of Franklin.
Six Mile Lake <sup>1/2</sup> -----	191	29°45'00"	91°20'00"	-----	30	-----	N,R	B,C,D,S	None-----	10 miles E. of Franklin; river-channel lake in the Atchafalaya River flood plain.
Spanish Lake <sup>1/2</sup> -----	173	30°03'30"	91°51'30"	-----	1.89	-----	R	-----	None-----	2 miles NW. of New Iberia; partially leveed.

ST. MARY

Bateman Lake-----	196	29°30'30"	91°14'00"	-----	1.1	-----	R	-----	Atchafalaya River-----	17 miles SE. of Franklin; wide mud flat in the Atchafalaya River.
-------------------	-----	-----------	-----------	-------	-----	-------	---	-------	------------------------	---

<sup>1/2</sup>Appears in more than one parish.

Table 2.--Physical data for Louisiana lakes and reservoirs--Continued

Name	Map No.	Latitude	Longitude	Drainage area (sq mi)	Elevation (feet)	Surface area (sq mi)	Volume (acre-ft)	Use	Data available	Outlet	Location and remarks
ST. MARY--Continued											
Belle Lake	200	29° 31' 00"	91° 24' 00"	-----	1e	0.30	-----	R	-----	Name unknown	20 miles SSE. of Franklin.
Fausse Pointe Lake	175	29° 56' 02"	91° 33' 07"	-----	2e	24	-----	R	B,C,D,S	Name unknown	9 miles E. of New Iberia.
Flat Lake	192	29° 45' 00"	91° 12' 00"	-----	-----	5.2	-----	R	D	Berwick Bay	14 miles SW. of Napoleonville; in the Atchafalaya River flood plain.
Grand Lake	189	29° 50' 30"	91° 24' 00"	-----	-----	64	-----	F,N,R	B,C,D,S	Six Mile Lake	6 miles NE. of Franklin; multichannel, river-channel lake in the Atchafalaya River flood plain.
Hammock Lake	186	29° 42' 50"	91° 51' 05"	-----	0e	.28	-----	R	-----	Hammock Bayou	18 miles S. of New Iberia.
Mud Lake	187	29° 45' 30"	91° 35' 30"	-----	0e	.69	-----	N,R	-----	Intracoastal Waterway	5 miles SW. of Franklin; widening of the Intracoastal Waterway.
Name unknown	195	29° 37' 00"	91° 09' 30"	-----	-----	7.4	-----	R	-----	None	22 miles SE. of Franklin; partially leveed.
Name unknown	188	29° 39' 00"	91° 34' 00"	-----	-----	.6	-----	R	-----	Jackson Bayou	9 miles SW. of Franklin.
Falourde Lake	194	29° 41' 46"	91° 05' 46"	-----	-----	18	-----	R	B,C,D	Bayou Boeuf	21 miles ESE. of Franklin.
Salve Lake	198	29° 35' 00"	91° 18' 30"	-----	1e	.40	-----	R	-----	Name unknown	19 miles SE. of Franklin.
Six Mile Lake	191	29° 45' 00"	91° 20' 00"	-----	-----	30	-----	N,R	B,C,D,S	-----	10 miles E. of Franklin; river-channel lake in the Atchafalaya River flood plain.
Sweetbay Lake	197	29° 35' 00"	91° 14' 00"	-----	-----	4.2	-----	R	-----	Atchafalaya River	17 miles SE. of Franklin; widening of the lower Atchafalaya River.
Wax Lake	199	29° 36' 30"	91° 24' 30"	-----	0e	3.9	26,900	R	D	Wax Lake Pass	12 miles SSE. of Franklin; widening of outlet of the Atchafalaya River.
ST. TAMMANY											
Little Lake	211	30° 10' 00"	89° 36' 00"	-----	-----	2.5	3,060	R	B	Rigolets	30 miles NE. of New Orleans. Volume from Barrett (1970).
Pontchartrain Lake	210	30° 10' 39"	89° 44' 38"	4,700	-----	621	4,540,000	N,R,W	B,C,D	Rigolets	5 miles N. of New Orleans. Data from Barrett (1970).
Maurepas Lake	209	30° 17' 10"	90° 24' 05"	-----	1e	91	530,000	R,W	B,C,D,S	Pass Manchac	10 miles N. of Edgard. Data from Barrett (1970).
TANGIPAROA											
Pontchartrain Lake	210	30° 10' 39"	89° 44' 38"	4,700	-----	621	4,540,000	N,R,W	B,C,D	Rigolets	5 miles N. of New Orleans. Data from Barrett (1970).
TENSAS											
Bunin Lake	40	31° 57' 00"	91° 12' 30"	-----	61	3.66	-----	M,R	C,S	None	3 miles WNE. of St. Joseph; oxbow lake.
Fletcher Lake	42	31° 45' 00"	91° 30' 00"	-----	45e	.70	-----	R	-----	Name unknown	18 miles SW. of St. Joseph.
Grassy Lake	37	32° 10' 30"	91° 12' 00"	-----	71	.27	-----	R	-----	None	18 miles WNE. of St. Joseph; in the Mississippi River flood plain.
Mall Lake	36	32° 14' 00"	91° 11' 30"	-----	72	.40	-----	R	-----	-----	21 miles WNE. of St. Joseph; in the Mississippi River flood plain.
Mud Lake	35	32° 13' 30"	91° 13' 00"	-----	71	.60	-----	R	-----	-----	22 miles WNE. of St. Joseph; in the Mississippi River flood plain.
Rodney Lake	41	31° 49' 00"	91° 17' 00"	-----	49	1.04	-----	R	D	Mississippi River	6 miles WSW. of St. Joseph; oxbow lake.
St. Joseph Lake	39	32° 03' 17"	91° 13' 33"	-----	64	1.87	-----	R	C,S	Clark Bayou	8 miles WNE. of St. Joseph; oxbow lake.
Yucatan Lake	38	32° 02' 30"	91° 07' 30"	-----	47	3.12	-----	R	D	-----	11 miles WNE. of St. Joseph; Mississippi River oxbow lake.
TERREBONNE											
Barre Lake	256	-----	-----	-----	-----	-----	-----	-----	-----	-----	Listed due to name.

TERREBONNE--Continued

Bay Charlie	246	29°10'00"	90°47'30"		Oe	1.3	1,250	R	28 miles S. of Houma. Volume from Barrett (1970).
Bay de Mongles	249	29°09'30"	90°44'30"		le	.52	495	R	29 miles S. of Houma. Volume from Barrett (1970).
Bay Sale	240	29°12'30"	90°42'30"		le	.61	582	R	24 miles S. of Houma. Volume from Barrett (1970).
Bay Touch-me-not	241	29°11'30"	90°42'00"		le	.40	383	R	25 miles S. of Houma. Volume from Barrett (1970).
Boudreaux, Lake	234	29°24'30"	90°39'30"		le	6.7		R	11 miles SSE. of Houma. Listed due to name.
Callion Lake	231								Listed due to name.
Carrion Crow Lake	221	29°23'00"	91°04'00"		le	1.3		R	24 miles SW. of Houma.
Chapreau, Lake	219	29°18'00"	91°15'30"		le	.54		R	36 miles SW. of Houma.
Chien, Lake	257								Listed due to name.
Cocodrie, Lake	216	29°36'00"	90°58'30"			.7		N,R	19 miles NW. of Houma; river-channel lake; part of Intracoastal Waterway.
De Cade, Lake	233	29°23'30"	90°52'00"		le	7.6	7,280	R	14 miles SSW. of Houma. Volume from Barrett (1970).
Decade, Lake	222	29°20'30"	91°04'00"		le	6.5	6,210	R	30 miles SW. of Houma. Volume from Barrett (1970). Also called Lost Lake.
Deer Bay	239	29°12'30"	90°44'00"		le	.6	582	R	29 miles S. of Houma. Volume from Barrett (1970).
Deg Lake	245	29°09'30"	90°50'00"		Oe	1.3	1,220	R	29 miles SSW. of Houma. Volume from Barrett (1970).
Felicity, Lake	258								Listed due to name.
Felix Lake	238	29°19'30"	90°44'30"		le	.5	513	R	22 miles S. of Houma. Volume from Barrett (1970).
Fiddlers Lake	223	29°16'00"	91°04'00"		le	.92	888	R	28 miles SW. of Houma. Volume from Barrett (1970). Also known as Violin Lake.
Gascha, Lake	215	29°33'30"	91°11'30"			.41	392	R	20 miles SE. of Franklin. Volume from Barrett (1970).
Gero, Lake	235	29°23'30"	90°41'00"		le	.8		R	13 miles S. of Houma.
Hackberry Lake	244	29°12'30"	90°51'30"		Oe	1.9	1,840	R	27 miles SSW. of Houma. Volume from Barrett (1970).
Hackberry, Lake	217	29°34'30"	90°56'00"			.54		N,R	12 miles W. of Houma; river-channel lake.
Hatch, Lake	218	29°31'00"	90°48'00"		3e	.29		R	7 miles SW. of Houma.
Jean Pierre, Lake	252								Listed due to name.
Jug Lake	227	29°22'30"	90°56'30"		le	.7		R	19 miles SW. of Houma.
King Lake	229								Listed due to name.
La Grasse, Lake	251								Listed due to name.
Mangrove Bay	250	29°10'30"	90°44'30"		le	.5	489	R	20 miles S. of Houma. Volume from Barrett (1970).
Merchant, Lake	228	29°18'30"	90°57'30"		Oe	13.4	28,300	R	23 miles SW. of Houma. Volume from Barrett (1970).
Mons Bay	242	29°13'00"	90°41'00"		le	.5		R	24 miles S. of Houma.
Mud Lake	230	29°17'00"	90°55'00"		Oe	2.2	2,110	R	23 miles SSW. of Houma. Volume from Barrett (1970).
Name unknown	243	29°13'00"	90°42'00"		le	.4		R	23 miles S. of Houma.
Name unknown	220	29°19'30"	91°14'00"		le	.3		R	34 miles SW. of Houma.
Old Lady Lake	259								Listed due to name.
Old Oyster Bay Lake	224	29°15'00"	91°05'30"		le	.4	383	R	32 miles SW. of Houma.
Pugle, Lake	225	29°20'30"	91°00'00"		le	.90	860	R	22 miles SW. of Houma. Volume from Barrett (1970).
Pelican Lake	247								Listed due to name.
Pelto, Lake	248								Listed due to name.
Penchant, Lake	226	29°26'30"	90°55'00"		le	1.3		R	14 miles SW. of Houma.
Quitman, Lake	236								Listed due to name.
St. Jean Baptiste, Lake	253								Listed due to name.
Sweetbay Lake	197	29°35'00"	91°14'00"			4.2		R	17 miles SE. of Franklin; widening of the lower Atchafalaya River.
Sweetwater Pond	237	29°20'00"	90°42'00"		le	.73		R	21 miles S. of Houma.
Tambour, Lake	255								Listed due to name.
Theriot, Lake	232	29°28'00"	90°50'00"		le	2.2		R	10 miles SSW. of Houma.
Wonder Lake	254	29°25'30"	90°31'30"		le	.92		R	14 miles SE. of Houma.

UNION

Bayou D'Arbonne Lake	7	32°42'44"	92°20'26"	1,585	80	23.83	130,000	C,R	2 miles SW. of Farmerville; reservoir. Data from Louisiana Department of Public Works (1970).
----------------------	---	-----------	-----------	-------	----	-------	---------	-----	---

1/ Appears in more than one parish.

Table 2.--Physical data for Louisiana lakes and reservoirs--Continued

Name	Map No.	Latitude	Longitude	Drainage area (sq mi)	Elevation (feet)	Surface area (sq mi)	Volume (acre-ft)	Use	Data available	Outlet	Location and remarks
VERMILION											
Arthur, Lake <sup>1/2</sup>	152	30°03'00"	92°42'30"	-----	he	6.0	-----	R	B,C,D,Q	Mexmentau River	10 miles S. of Jennings; widening of river.
Belle Isle Lake	160	29°41'00"	92°12'00"	-----	0	.32	306	R	-----	Onemile Bayou	20 miles S. of Abbeville. Volume from Barrett (1970).
Fearman Lake	161	29°41'00"	92°10'00"	-----	0e	1.6	-----	R	-----	Vermillion Bay	17 miles S. of Abbeville.
Flat Lake	156	29°34'30"	92°33'34"	-----	0e	.89	860	R	-----	East Constance Bayou	36 miles SW. of Abbeville. Volume from Barrett (1970).
Name unknown	154	29°31'30"	92°35'00"	-----	-----	3.5	-----	C,R	-----	None	32 miles SW. of Abbeville; leveed marsh.
Name unknown	150	29°49'00"	92°05'30"	-----	-----	1.0	-----	R	-----	None	10 miles S. of Abbeville; leveed.
Name unknown	157	29°48'00"	92°07'00"	-----	-----	.9	-----	R	-----	None	11 miles S. of Abbeville; leveed.
North Lake	162	29°41'00"	92°07'30"	-----	0e	.32	306	R	-----	Onion Bayou	20 miles S. of Abbeville. Volume from Barrett (1970).
Portage Lake	159	29°46'00"	92°07'00"	-----	1e	.6	260	R	-----	Hell Hole Bayou	28 miles S. of Abbeville. Volume from Barrett (1970).
Rollover Lake	163	29°36'00"	92°06'30"	-----	0e	.27	336	R	-----	Name unknown	35 miles SW. of Abbeville. Volume from Barrett (1970).
White Lake	153	29°45'00"	92°30'00"	-----	1	.81	234,000	N,R	C,D	Schooner Bayou	25 miles SW. of Abbeville. Data from Barrett (1970).
VERNON											
Anacoco Lake	52	31°05'39"	93°23'20"	209	194	4.06	24,000	C,R	C,D,S	Bayou Anacoco	5 miles WSW. of Leesville; reservoir level lowered 6 feet, area reduced to 2.04 sq mi, and volume reduced to 11,000 acre-feet during summer.
Vernon, Lake	51	31°10'38"	93°21'28"	112	245	6.6	57,000	M,R	B,C,D,S	Bayou Anacoco	5 miles NW. of Leesville; reservoir. Data from Louisiana Department of Public Works (1970).
WASHINGTON											
No lakes											
WEBSTER											
Bistineau, Lake <sup>1/2</sup>	24	32°19'20"	93°25'02"	1,410	141	26.9	120,000	C,R	B,C,D,Q,S	Loggy Bayou	20 miles ESE. of Shreveport; reservoir. Data from Louisiana Department of Public Works (1970).
Caney Lakes	10	32°10'05"	93°18'45"	-----	200	.51	-----	R	-----	Caney Creek	3 miles N. of Minden; two connected lakes.
Murray Lake	13	32°59'00"	93°29'30"	-----	235e	.98	-----	R	-----	None	26 miles NW. of Minden; partially leveed.
Name unknown	11	32°59'00"	93°30'00"	-----	235e	.87	-----	R	-----	None	23 miles NW. of Minden; leveed.
Name unknown	14	32°56'58"	93°29'50"	-----	220	.44	-----	R	-----	Name unknown	26 miles NW. of Minden; leveed pond; spillway elevation 228 feet.
Name unknown	15	32°56'30"	93°30'30"	-----	197e	.31	-----	R	-----	None	23 miles NW. of Minden; partially leveed.
Williams Lake	12	34°58'30"	93°28'00"	-----	233	.26	-----	R	-----	None	25 miles NW. of Minden.
WEST BAYON ROUGE											
No lakes											
WEST CARROLL											

WEST FELICIANA

Killarney, Lake-----	201	31°57'30"	91°35'00"	-----	30e	0.73	-----	R	S	None-----	17 miles NW. of St. Francisville; also called Lake of the Cross.
Raccoon <sup>1</sup> / <sub>1</sub> Old River <sup>1</sup> / <sub>1</sub> -----	203	30°50'00"	91°34'00"	-----	20	6.5	52,200	R	B,C,D,S	Mississippi River---	14 miles WM. of St. Francisville. (See Winner, Forbes, and Hrouseard, 1968.) Volume given for stage of 17 feet; stage maintained between 17 and 26 feet; oxbow lake.
Rosemond, Lake-----	202	30°59'06"	91°21'58"	-----	231	.28	-----	R	-----	Gales Creek-----	14 miles N. of St. Francisville; reservoir.

WIENN

Saline Lake <sup>1</sup> / <sub>1</sub> -----	46	31°51'02"	92°56'47"	421	102	14.0	61,000	C,F,R	C,D	Saline Bayou-----	12 miles NE. of Matchitoches; reservoir. Data from Martin and Hanson (1966).
Spillway Lake-----	45	31°55'39"	92°42'27"	-----	136	.27	-----	R	-----	Sommet Creek-----	3 miles W. of Winnfield; reservoir.

<sup>1</sup>/<sub>1</sub> Appears in more than one parish.

Table 3. --Louisiana lakes and reservoirs larger than 1.0 square mile

Listed in order of decreasing size

Order No.	Name	Map No.	Surface area (sq mi)	Order No.	Name	Map No.	Surface area (sq mi)
1	Pontchartrain, Lake-----	210	621	36	Opelousas Bay-----	164	6.8
2	Toledo Bend Reservoir ---	49	284	37	Boudreaux, Lake -----	234	6.7
3	Maurepas, Lake -----	209	91	38	Eagle Lake -----	33	6.68
4	Sabine Lake -----	112	87	39	Vernon Lake -----	51	6.6
5	White Lake -----	153	81	40	Decade, Lake-----	222	6.5
6	Salvador, Lake-----	290	70	41	Raccourci Old River -----	203	6.5
7	Calcasieu Lake-----	119	67	42	Adams Bay -----	326	6.4
8	Grand Lake -----	189	64	43	Black Bayou Reservoir----	18	6.2
9	Caddo Lake-----	19	51	44	Name unknown-----	292	6.2
10	Grand Lake -----	133	50	45	Arthur, Lake-----	152	6.0
11	Catahoula Lake -----	66	42	46	Lac aux Siene-----	88	5.23
12	Sabine Reservoir -----	114	41	47	Flat Lake-----	192	5.2
13	Six Mile Lake-----	191	30	48	Turkey Creek Lake -----	43	4.84
14	Rockefeller Refuge -----	145	28	49	Millers Lake -----	101	4.69
15	Bistineau, Lake -----	24	26.9	50	Name unknown-----	206	4.63
16	Lacassine Refuge -----	125	25	51	Smithport Lake-----	48	4.6
17	Fausse Point, Lake-----	175	24	52	False River-----	204	4.55
18	Bayou D'Arbonne, Lake --	7	23.83	53	Honey Brake Lake -----	73	4.44
19	Lac Des Allemands -----	213	23	54	Sweetbay Lake -----	197	4.2
20	Verret, Lake-----	214	22	55	Anacoco Lake-----	52	4.06
21	Black Lake -----	47	20.17	56	Cheniere Brake-----	28	4.06
22	Little Lake -----	268	20.1	57	Wax Lake -----	199	3.9
23	Palourde, Lake-----	194	18	58	Mud Lake -----	118	3.85
24	Cataouatche, Lake -----	287	14.5	59	Collicon Lake-----	140	3.8
25	Wallace Lake -----	23	14.45	60	Misere, Lake -----	127	3.8
26	Saline Lake-----	46	14.0	61	Bruin Lake-----	40	3.66
27	Cross Lake-----	21	13.81	62	Petit Lac Des Allemands--	263	3.6
28	Mechant, Lake-----	228	13.4	63	Name unknown-----	154	3.5
29	Iatt Lake -----	57	11.1	64	Black Lake -----	116	3.4
30	Claiborne, Lake-----	9	10	65	Larto Lake-----	75	3.4
31	Cocodrie Lake -----	95	9.53	66	Sibley Lake-----	53	3.40
32	St. Catherine, Lake -----	212	9.2	67	Bayou de la Bay-----	87	3.36
33	De Cade, Lake-----	233	7.6	68	St. John, Lake-----	76	3.31
34	Name unknown-----	195	7.4	69	Fields, Lake -----	264	3.3
35	Lery, Lake -----	345	6.85	70	Big Mar-----	297	3.18

Table 3.--Louisiana lakes and reservoirs larger than 1.0 square mile--Continued

Order No.	Name	Map No.	Surface area (sq mi)	Order No.	Name	Map No.	Surface area (sq mi)
71	Yucatan Lake-----	38	3.12	106	Black River Lake-----	82	1.78
72	Saline Lake-----	67	3.08	107	Charles, Lake-----	109	1.74
73	Kepler Lake-----	25	3.01	108	Bayou de Siard-----	29	1.72
74	Corney Lake-----	8	3.00	109	Shad Lake-----	74	1.67
75	Cotile Reservoir-----	58	2.8	110	Concordia, Lake-----	78	1.64
76	Sweet Lake-----	122	2.8	111	Big Constance Lake-----	148	1.6
77	Name unknown-----	83	2.77	112	Fearman Lake-----	161	1.6
78	Bundick Lake-----	93	2.73	113	Grassy Lake-----	193	1.6
79	Lower Mud Lake-----	124	2.7	114	Cocodrie Lake-----	81	1.54
80	Black Bayou Lake-----	30	2.57	115	Prien Lake-----	110	1.53
81	Chicot, Lake-----	98	2.54	116	Name unknown-----	286	1.5
82	Boeuf, Lake-----	262	2.5	117	Name unknown-----	312	1.5
83	Little Lake-----	211	2.5	118	Peigneur, Lake-----	174	1.5
84	Bob Taylors Pond-----	339	2.47	119	Name unknown-----	165	1.43
85	Nantachie Lake-----	56	2.47	120	Catfish Lake-----	130	1.36
86	Catfish Lake-----	272	2.4	121	Bay Charlie-----	246	1.3
87	Grand Lake-----	303	2.4	122	Bay Pomme d'Or-----	329	1.3
88	Bayou du Lac-----	89	2.30	123	Carrion Crow Lake-----	221	1.3
89	Dauterive Lake-----	172	2.3	124	Cuatro Caballo, Lake-----	307	1.3
90	Name unknown-----	123	2.3	125	Deep Lake-----	146	1.3
91	Bay Sansbois-----	319	2.2	126	Dog Lake-----	245	1.3
92	Mud Lake-----	230	2.2	127	Hermitage, Lake-----	315	1.3
93	Name unknown-----	150	2.2	128	Hospital Bay-----	333	1.3
94	Theriot, Lake-----	232	2.2	129	Long Lake-----	266	1.3
95	Washington, Lake-----	323	2.2	130	Name unknown-----	277	1.3
96	Cane River Lake-----	54	2.11	131	Penchant, Lake-----	226	1.3
97	Providence, Lake-----	3	1.92	132	Petit, Lake-----	304	1.3
98	Bay Jacques-----	336	1.9	133	Name unknown-----	105	1.26
99	Boeuf River Reservoir-----	32	1.9	134	Gassoway Lake-----	1	1.25
100	Hackberry Lake-----	244	1.9	135	Chicot, Lake-----	170	1.2
101	Spanish Lake-----	173	1.89	136	Laurier, Lake-----	316	1.2
102	St. Joseph, Lake-----	39	1.87	137	Name unknown-----	265	1.2
103	Round Lake-----	294	1.85	138	Name unknown-----	293	1.2
104	Marengo Bend-----	79	1.81	139	Yellow Cotton Bay-----	334	1.2
105	Laurier, Lake-----	281	1.8	140	Albemarle Crevasse-----	4	1.17

Table 3. --Louisiana lakes and reservoirs larger than 1.0 square mile--Continued

Order No.	Name	Map No.	Surface area (sq mi)	Order No.	Name	Map No.	Surface area (sq mi)
141	Bateman Lake-----	196	1.1	148	Amedee, Lake-----	348	1.0
142	Bay Denesse-----	331	1.1	149	Duck Lake-----	190	1.0
143	Bay Lanaux-----	321	1.1	150	Five, Lake-----	317	1.0
144	Scofield Bay-----	328	1.1	151	Hamilton Lake-----	198	1.0
145	Upper Mud Lake-----	131	1.1	152	Moss Lake-----	107	1.0
146	Willow Lake-----	120	1.1	153	Name unknown-----	158	1.0
147	Rodney Lake-----	41	1.04	154	Name unknown-----	343	1.0



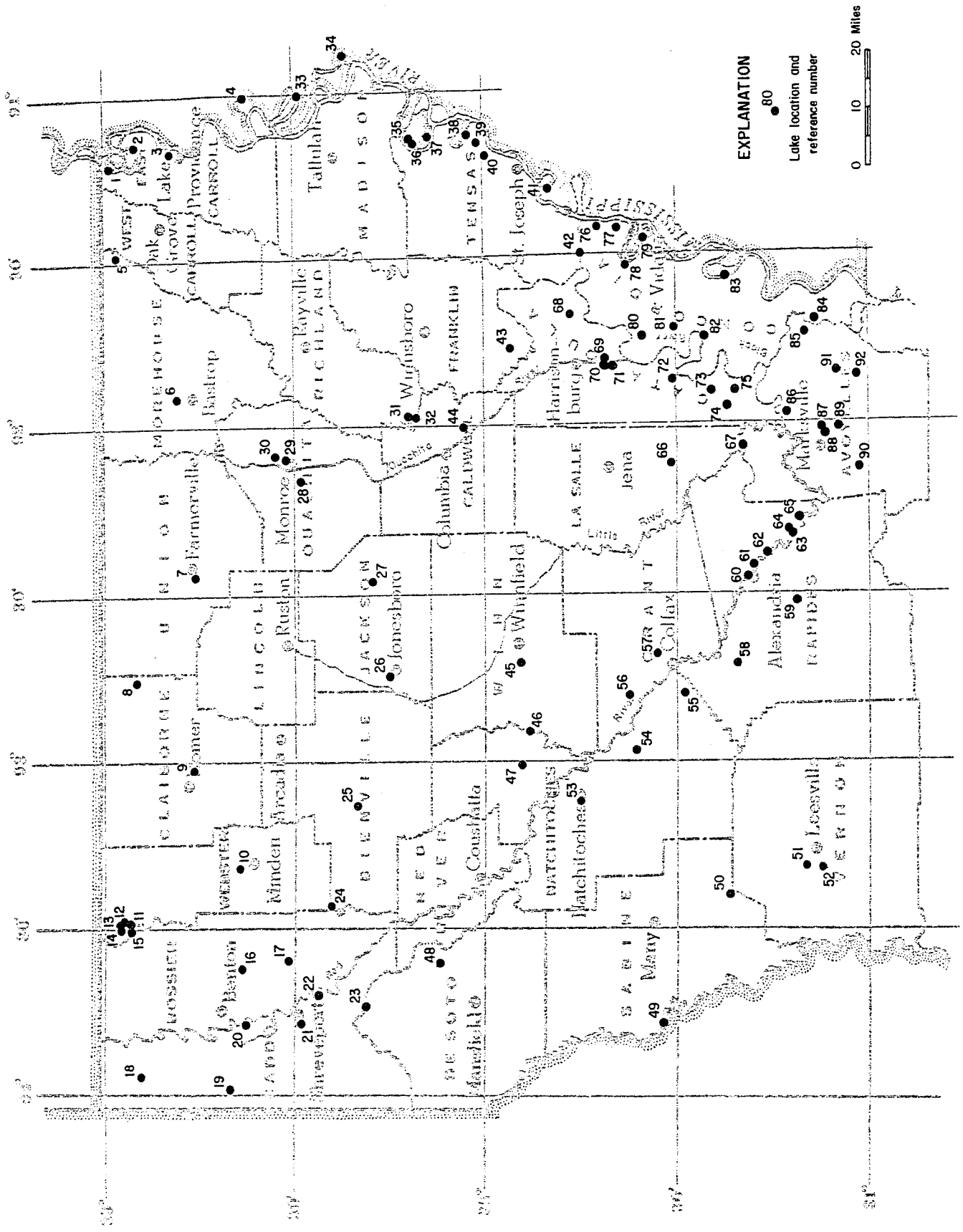


Figure 1.-- Location of lakes in northern Louisiana.



Figure 2.-- Location of lakes in southwestern Louisiana.

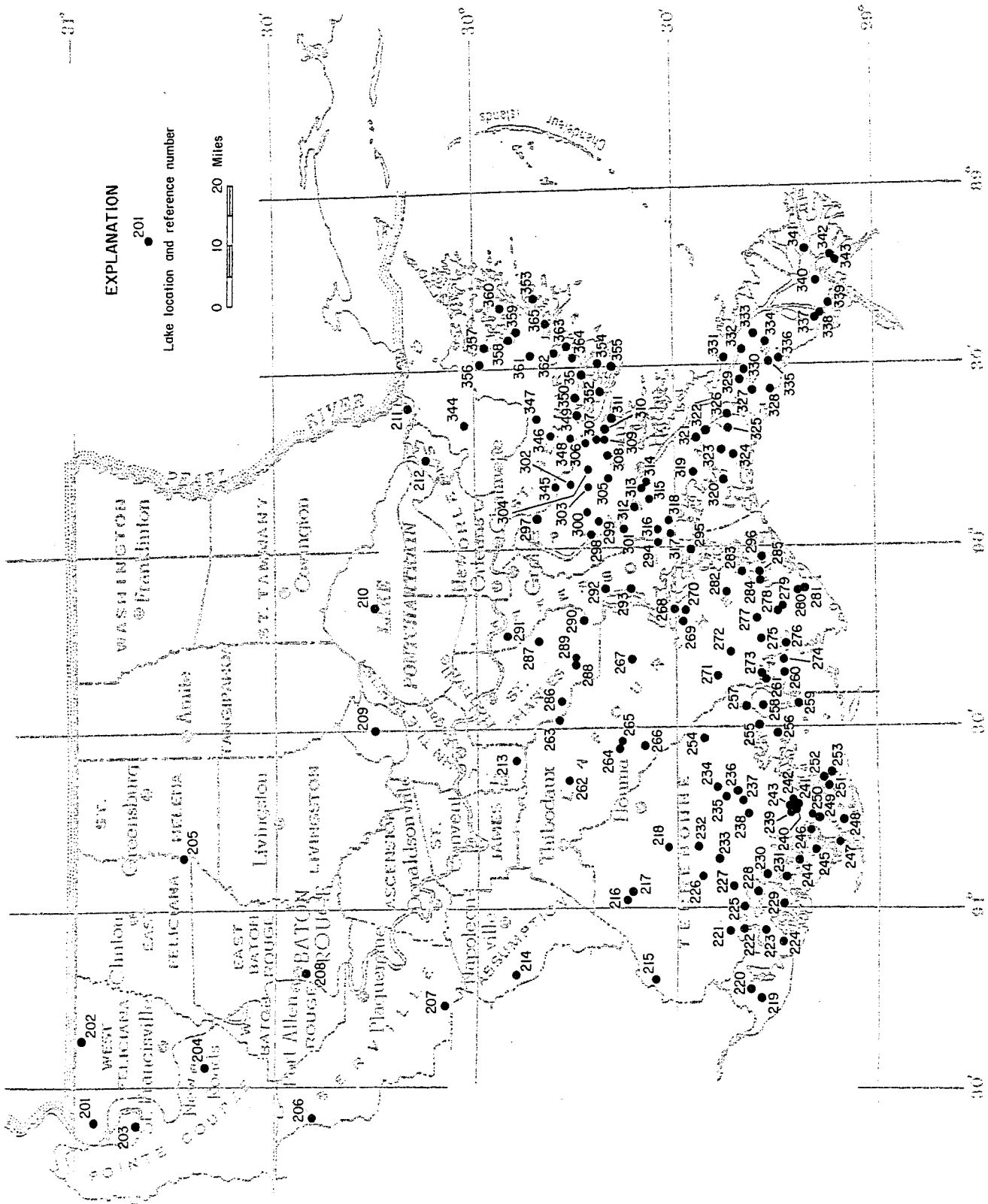


Figure 3.-- Location of lakes in southeastern Louisiana.