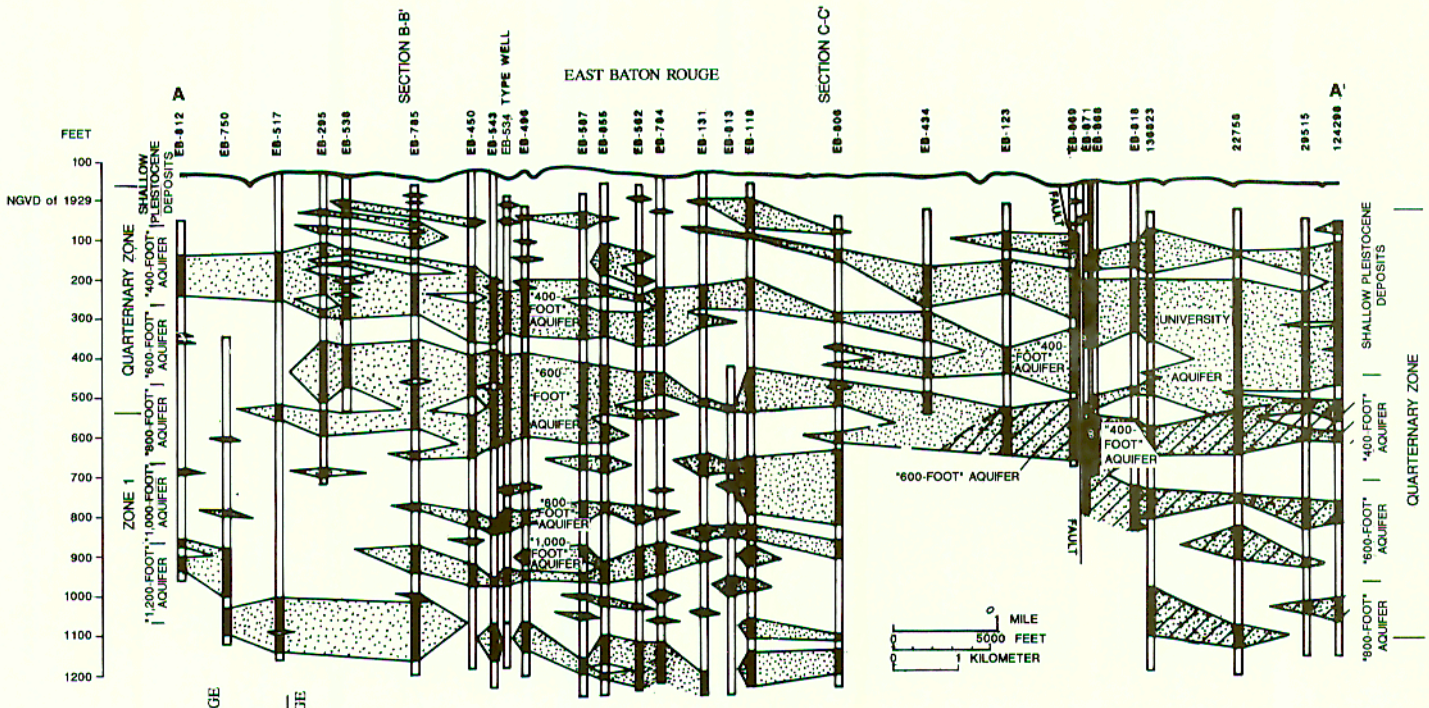



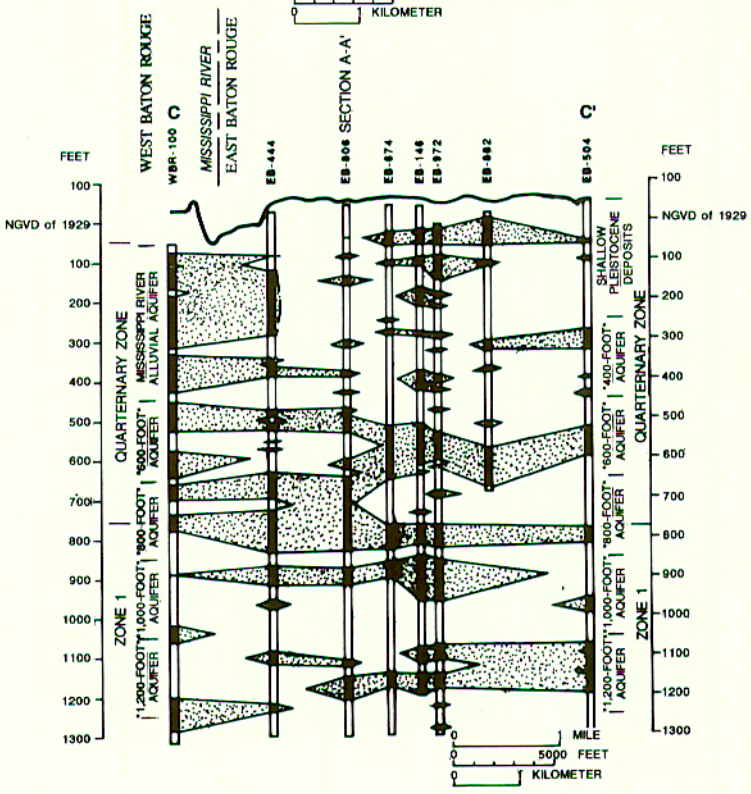

EXPLANATION

- Aquifer
- Clay
- Aquifer containing brackish water

NGVD of 1929-- National Geodetic Vertical Datum of 1929 (Sea Level)

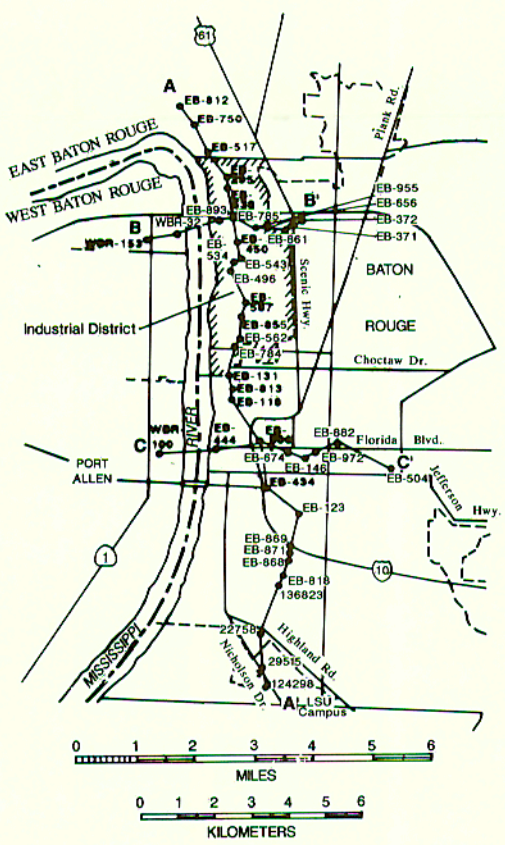

EXPLANATION

- Well location and parish well number
- Line of geohydrologic section

DETAILED GEOHYDROLOGIC SECTIONS THROUGH EAST AND WEST BATON ROUGE PARISHES, LOUISIANA.