



Ground-Water and Related Publications of the Louisiana District of the U.S. Geological Survey, 1904-2000

LOUISIANA DEPARTMENT OF TRANSPORTATION AND DEVELOPMENT
Water Resources Special Report No. 14



2002

STATE OF LOUISIANA
DEPARTMENT OF TRANSPORTATION AND DEVELOPMENT
PUBLIC WORKS AND WATER RESOURCES DIVISION
WATER RESOURCES SECTION

U.S. DEPARTMENT OF THE INTERIOR
U.S. GEOLOGICAL SURVEY

STATE OF LOUISIANA
DEPARTMENT OF TRANSPORTATION AND DEVELOPMENT
PUBLIC WORKS AND WATER RESOURCES DIVISION
WATER RESOURCES SECTION

In cooperation with the
U.S. DEPARTMENT OF THE INTERIOR
U.S. GEOLOGICAL SURVEY

WATER RESOURCES
SPECIAL REPORT NO. 14

**GROUND-WATER AND RELATED PUBLICATIONS OF
THE LOUISIANA DISTRICT OF THE
U.S. GEOLOGICAL SURVEY, 1904-2000**

By
Dorothy L. Collier
U.S. GEOLOGICAL SURVEY

Published by
LOUISIANA DEPARTMENT OF TRANSPORTATION AND DEVELOPMENT
Baton Rouge, Louisiana

2002

STATE OF LOUISIANA

M.J. "MIKE" FOSTER, JR., Governor

DEPARTMENT OF TRANSPORTATION AND DEVELOPMENT

KAM K. MOVASSAGHI, Secretary

PUBLIC WORKS AND WATER RESOURCES DIVISION

Edmond J. Preau, Jr., Director

WATER RESOURCES SECTION

Zahir "Bo" Bolourchi, Chief

Cooperative project with the

U.S. DEPARTMENT OF THE INTERIOR

GALE A. NORTON, Secretary

U.S. GEOLOGICAL SURVEY

Charles G. Groat, Director

For additional information contact:

Zahir "Bo" Bolourchi, P.E.
Chief, Water Resources Programs
Louisiana Department of
Transportation and Development
P.O. Box 94245
Baton Rouge, LA 70804-9245
E-mail: BoBolourchi@dotd.louisiana.gov
Fax: (225) 274-4322
Telephone: (225) 274-4171
Home page:
www.dotd.louisiana.gov/intermodal/division

Charles R. Demas
District Chief
U.S. Geological Survey
3535 S. Sherwood Forest Blvd., Suite 120
Baton Rouge, LA 70816-2255
E-mail: dc_la@usgs.gov
Fax: (225) 298-5490
Telephone: (225) 298-5481
Home page: <http://la.water.usgs.gov>

CONTENTS

	Page
Abstract.....	1
Introduction.....	2
Purpose and Scope.....	2
Acknowledgments	2
Sources of U.S. Geological Survey and Cooperative Publications	3
Selected Louisiana Libraries	4
Other Selected Libraries	6
Federal Libraries.....	6
National Water Information Center.....	7
Additional Earth Science Uniform Resource Locator.....	7
Educational Outreach Program.....	7
Ground-Water and Related Publications by Parish	9
Acadia.....	11
Allen	11
Ascension.....	11
Assumption.....	11
Avoyelles.....	11
Beauregard.....	12
Bienville.....	12
Bossier	12
Caddo.....	12
Calcasieu.....	12
Caldwell.....	13
Cameron.....	13
Catahoula.....	13
Claiborne	13
Concordia.....	13
De Soto	13
East Baton Rouge	14
East Carroll.....	15
East Feliciana.....	15
Evangeline	15
Franklin.....	15
Grant	16
Iberia.....	16
Iberville.....	16
Jackson.....	16
Jefferson.....	16
Jefferson Davis	17
Lafayette	17
Lafourche.....	17
La Salle	17
Lincoln.....	17
Livingston.....	18
Madison	18
Morehouse	18

Natchitoches	18
Orleans	18
Ouachita	19
Plaquemines	19
Pointe Coupee	19
Rapides	19
Red River	20
Richland	21
Sabine	21
St. Bernard	21
St. Charles	21
St. Helena	22
St. James	22
St. John the Baptist	22
St. Landry	22
St. Martin	22
St. Mary	22
St. Tammany	22
Tangipahoa	23
Tensas	23
Terrebonne	23
Union	23
Vermilion	23
Vernon	23
Washington	24
Webster	24
West Baton Rouge	25
West Carroll	26
West Feliciana	26
Winn	26
Multiparish	27
Northwest	27
Northeast	31
Central	33
Southwest	36
Southeast	41
Statewide	44
Ground-Water and Related Publications by Aquifer	49
Red River Alluvial Aquifer	50
Mississippi River Alluvial Aquifer	59
Upland Terrace Aquifer	68
Chicot Aquifer System	77
Chicot Equivalent Aquifer System	86
Evangeline Aquifer	96
Evangeline Equivalent Aquifer System	103
Jasper Aquifer System	112
Jasper Equivalent Aquifer System	120
Catahoula Aquifer	128
Cockfield Aquifer	133

Sparta Aquifer.....	140
Carrizo-Wilcox Aquifer.....	146
Ground-Water and Related Publications by Author.....	155
Selected Publications.....	181
Selected References.....	182

FIGURES

Figure 1. Map showing Louisiana parishes.....	10
2. Map showing Louisiana parishes within each designated geographic area.....	28
3. Diagram showing hydrogeologic column of aquifers and aquifer systems in Louisiana.....	51
4. Map showing major aquifers and aquifer systems in Louisiana for which many studies have been conducted.....	52
5-17. Maps showing parishes for which reports are listed on the:	
5. Red River alluvial aquifer in Louisiana.....	53
6. Mississippi River alluvial aquifer in Louisiana.....	60
7. Upland terrace aquifer in Louisiana.....	69
8. Chicot aquifer system in Louisiana.....	78
9. Chicot equivalent aquifer system in Louisiana.....	87
10. Evangeline aquifer in Louisiana.....	97
11. Evangeline equivalent aquifer system in Louisiana.....	104
12. Jasper aquifer system in Louisiana.....	113
13. Jasper equivalent aquifer system in Louisiana.....	121
14. Catahoula aquifer in Louisiana.....	129
15. Cockfield aquifer in Louisiana.....	134
16. Sparta aquifer in Louisiana.....	141
17. Carrizo-Wilcox aquifer in Louisiana.....	147

TABLE

1. Summary of ground-water and related publications by aquifer and aquifer system.....	152
--	-----

Ground-Water and Related Publications of the Louisiana District of the U.S. Geological Survey, 1904-2000

By Dorothy L. Collier

ABSTRACT

The water-resources activities of the U.S. Geological Survey in Louisiana include data collection and interpretive investigations and research. The water-resources data and the results of the interpretive investigations and research are published by either the U.S. Geological Survey or cooperating agencies. This report lists publications resulting from ground-water and related activities of the Louisiana District of the U.S. Geological Survey from 1904 through 2000.

The publications are grouped into three categories: parish (geographic area), aquifer/aquifer system, and author. All categories of publications are listed alphabetically by senior author.

INTRODUCTION

The water-resources activities of the U.S. Geological Survey in Louisiana include collecting water-resources data and conducting interpretive hydrologic investigations and research. These activities are conducted largely through cooperation with the Louisiana Department of Transportation and Development and other Federal, State, and local agencies. The water-resources data and the results of the interpretive investigations and research are published or released by the U.S. Geological Survey, the Louisiana Department of Transportation and Development, or other cooperating agencies.

Purpose and Scope

This report lists all publications resulting from ground-water-resources activities in the Louisiana District and lists sources of information in the U.S. Geological Survey. The publications are grouped into three categories:

- parish (geographic area),
- aquifer (Red River alluvial, Mississippi River alluvial, Upland terrace, Chicot, Chicot equivalent, Evangeline, Evangeline equivalent, Jasper, Jasper equivalent, Catahoula, Cockfield, Sparta, and Carrizo-Wilcox), and
- author.

For each publication, the following information is presented: author, date of publication, title, publisher, and type of publication. All categories of publications are listed alphabetically by senior author. An author's name or publication date in brackets indicates that the author's name or publication date is not on the title page but is known.

Acknowledgments

Special thanks are given to Mary L. Anderson, Writer Editor, U.S. Geological Survey, and Don C. Dial, Director, Capital Area Ground Water Conservation Commission, for their thorough reviews of this report, and to Zahir "Bo" Bolourchi, Chief, Water Resources Section, Louisiana Department of Transportation and Development, who contributed substantially to the design and format of the report.

SOURCES OF U.S. GEOLOGICAL SURVEY AND COOPERATIVE PUBLICATIONS

Questions about reports and water-resources activities of the U.S. Geological Survey in Louisiana can be directed to either the U.S. Geological Survey, or the Louisiana Department of Transportation and Development (DOTD).

Charles R. Demas
District Chief
U.S. Geological Survey
3535 S. Sherwood Forest Blvd., Suite 120
Baton Rouge, LA 70816
E-mail: dc_la@usgs.gov
(225) 298-5481 (fax) 298-5490

Zahir "Bo" Bolourchi
Chief, Water Resources Programs
Louisiana Department of
Transportation and Development
P.O. Box 94245
Baton Rouge, LA 70804-9245
E-mail: BoBolourchi@dotd.state.la.us
(225) 274-4171 (fax) 274-4322

The Louisiana District, USGS, home page on the World Wide Web can be accessed at the Uniform Resource Locator (URL) address: <http://la.water.usgs.gov> and the DOTD home page can be accessed at the URL address: [http:// www.dotd.louisiana.gov/intermodal/division](http://www.dotd.louisiana.gov/intermodal/division)

U.S. Geological Survey publication series	Source
Professional Papers Water-Supply Papers Circulars Fact Sheets Water-Resources Investigations Reports Open-File Reports Hydrologic Investigations Atlases Topographic Maps	U.S. Geological Survey Branch of Information Services Box 25286 Denver, CO 80225-0286 Toll Free: (888) ASK-USGS
Annual State Water-Data Reports	National Technical Information Service U.S. Department of Commerce 5285 Port Royal Road Springfield, VA 22161 (703) 487-4660
Cooperator publication series	Source
Water Resources Bulletins Water Resources Pamphlets Water Resources Technical Reports Water Resources Basic Records Reports Water Resources Special Reports	District Chief U.S. Geological Survey 3535 S. Sherwood Forest Blvd., Suite 120 Baton Rouge, LA 70816 Chief, Water Resources Section Louisiana Department of Transportation and Development P.O. Box 94245 Baton Rouge, LA 70804-9245

**The U.S. Geological Survey lists new publications at the following URL:
<http://pubs.usgs.gov/publications/index.html>**

Selected Louisiana Libraries

Many water-resources publications are available for inspection at the following libraries. Libraries are listed alphabetically by city then numerically by zip code.

Rapides Parish Library
411 Washington St.
Alexandria, LA 71301

Hill Memorial Library
Louisiana State University
Baton Rouge, LA 70803

Louisiana Room
Troy H. Middleton Library
Louisiana State University
Baton Rouge, LA 70803

Louisiana House of Representatives
Research Library
P.O. Box 44012, State Capitol
Baton Rouge, LA 70804

Reference Department
East Baton Rouge Parish Library
7711 Goodwood Blvd.
Baton Rouge, LA 70806

John B. Cade Library
Southern University Library
Baton Rouge, LA 70813

Recorder of Documents
Louisiana State Library
P.O. Box 131
Baton Rouge, LA 70821

Bossier Parish Library
718 Benton Rd.
Bossier City, LA 71111

St. Bernard Parish Library
1125 E. St. Bernard St.
Chalmette, LA 70043

Arnold Ledoux Library
LSU - Eunice
P.O. Box 1129
Eunice, LA 70535

Washington Parish Library
825 Free St.
Franklinton, LA 70438

A.C. Lewis Memorial Library
Grambling State University
P.O. Box 3
Grambling, LA 71245

Linus A. Sims Memorial Library
Southeastern Louisiana University
10896 SGA Drive
Hammond, LA 70402

Documents Room
Dupre Library
University of Louisiana at Lafayette
P.O. Box 40199
Lafayette, LA 70504

Calcasieu Parish Public Library
411 Pujo St.
Lake Charles, LA 70601

Department of Government Documents
Lether Frazar Memorial Library
McNeese State University
Lake Charles, LA 70609

Vernon Parish Library
1401 Nolan Trace
Leesville, LA 71446

Avoyelles Parish Library
202 S. Main St.
Marksville, LA 71351

Jefferson Parish Library
4747 W. Napoleon Avenue
Metairie, LA 70010

Sandel Library
University of Louisiana at Monroe
700 University Ave.
Monroe, LA 71201

Ouachita Parish Library
1800 Stubbs Ave.
Monroe, LA 71201

Watson Memorial Library
Northwestern State University of Louisiana
913 College Avenue
Natchitoches, LA 71457-0002

Loyola University Law Library
6363 St. Charles Ave.
New Orleans, LA 70118

Serials Department
Howard-Tilton Memorial Library
Tulane University
7001 Freret St.
New Orleans, LA 70118

Delgado Community College
Moss Technical Library
615 City Park Ave.
New Orleans, LA 70119

Will W. Alexander Library
Dillard University
2601 Gentilly Blvd.
New Orleans, LA 70122

Xavier University Library
1 Drexel Drive
Pine and Palmetto Sts.
New Orleans, LA 70125

Leonard S. Washington Memorial Library
Southern University-New Orleans
6400 Press Dr.
New Orleans, LA 70126

Louisiana Division
New Orleans Public Library
219 Loyola Ave.
New Orleans, LA 70140

Louisiana Documents Collection
Earl K. Long Library
University of New Orleans
Lakefront
New Orleans, LA 70148

Richard W. Norton Library
Louisiana College
Pineville, LA 71360

Louisiana Tech University
Prescott Memorial Library
Ruston, LA 71270

Documents Librarian
Shreve-Memorial Library
424 Texas St.
Shreveport, LA 71101

Centenary College Library
Shreveport, LA 71104

Documents Department
Noel Memorial Library
LSU in Shreveport
One University Place
Shreveport, LA 71115

Documents Department
Ellender Memorial Library
Nichols State University
College Station
Thibodaux, LA 70301

Other Selected Libraries

Libraries are listed alphabetically by state then city.

Geology/Geophysics Library
4697 Geology
University of California
Los Angeles, CA 90024-1567

Library, Documents Division
University of Illinois
Urbana, IL 61801

Serials Department
Cornell University Libraries
Ithaca, NY 14853

Gifts and Exchange Librarian
Oregon State University
Library-Serials
Corvallis, OR 97331

Librarian
University of Texas, Arlington Library
Gov. Publications/Maps Dept.
P.O. Box 19497
Arlington, TX 76019

Federal Libraries

Libraries are listed alphabetically by state, then District of Columbia.

Librarian, Geologic Division
U.S. Geological Survey
345 Middlefield Road, MS 955
Menlo Park, CA 94025

Technical Services
U.S. Geological Survey Library
Box 25046, MS 914
Denver Federal Center
Lakewood, CO 80225

U.S. Army Corps of Engineers
New Orleans District
District Library, Room 389
P.O. Box 60267
New Orleans, LA 70160

U.S. Army Corps of Engineers
Waterways Experiment Station
Library Branch
P.O. Box 631
Vicksburg, MS 39180-0631

U.S. Geological Survey Library
Serial Records Unit
National Center, MS-950
12201 Sunrise Valley Drive
Reston, VA 20192

Library of Congress
State Documents Section
Exchange and Gift Division
10 First Street, SE
Washington, D.C. 20540

U.S. Department of the Interior
Natural Resources Library
Gifts and Exchange Section
18th and C Street NW
Washington, D.C. 20240

National Water Information Center

The U.S. Geological Survey's National Water Information Center is designed to serve as a focus for the dissemination of water-resources information to all levels of government, academia, the private sector, and the general public. Services include referrals to appropriate sources of hydrologic information, as well as providing single copies of Fact Sheets on various water resources topics.

National Water Information Center
U.S. Geological Survey
427 National Center
12201 Sunrise Valley Drive
Reston, VA 20192
E-mail: h2oinfo@usgs.gov
1-800-426-9000

URL:
<http://water.usgs.gov>

Additional Earth Science URL

The U.S. Geological Survey home page can be accessed at the following URL:
<http://www.usgs.gov>

EDUCATIONAL OUTREACH PROGRAM

The Water Resources Education Initiative (WREI) is part of the U.S. Geological Survey's Educational Outreach Program. The WREI for kindergarten through the 12th grade is designed to stimulate interest in water resources for teachers and students and encourage individuals to become more aware of basic concepts in the science of water.

The following water education posters are available through WREI:

- *Ground water: the hidden resource!*
- *Water: the resource that gets used & used & used for everything!*
- *Water quality: potential sources of pollution*

Additional middle school activities on ground water are available in the following loose-leaf publication: Vandas, Stephen J., 1994, Water resources professional's outreach notebook, ground water, grade level 6-8: U.S. Geological Survey Open-File Report 94-73, 97 p. This publication and the posters are free of charge. Send requests to: USGS Branch of Information Services, Box 25286, Denver Federal Center, Denver, CO 80225, or telephone toll free (888) ASK-USGS.

For additional information on WREI activities, access the following URL:
<http://water.usgs.gov/public/outreach/wrei.html>

GROUND-WATER AND RELATED PUBLICATIONS BY PARISH

LOUISIANA DEPARTMENT OF TRANSPORTATION AND DEVELOPMENT-U.S. GEOLOGICAL SURVEY WATER RESOURCES COOPERATIVE PROGRAM



Figure 1. Louisiana parishes.

GROUND-WATER AND RELATED PUBLICATIONS BY PARISH

Parishes are listed alphabetically (fig. 1). Reports with more than a two-parish study area, not named in title, are listed alphabetically by geographic area in the multiparish section. “No entry” means there are no publications under the parish category, but publications may be found under the multiparish or statewide categories.

Acadia

Stanley, T.B., Jr., and Maher, J.C., 1944, Ground-water resources of Jefferson Davis and Acadia Parishes, Louisiana: Louisiana Department of Public Works, 93 p.

U.S. Geological Survey [Jones, P.H.], 1946, Water, *in* Acadia Parish Resources and Facilities: Louisiana Department of Public Works and Acadia Parish Planning Board, p. 30-42.

Allen

Carlson, D.D., and Marshall, S.L., 1980, Water resources, *in* Soil survey of Allen Parish, Louisiana: U.S. Department of Agriculture, Soil Conservation Service, 5 p.

Ascension

Long, R.A., 1965, Feasibility of a scavenger-well system as a solution to the problem of vertical saltwater encroachment: Department of Conservation, Louisiana Geological Survey, and Louisiana Department of Public Works **Water Resources Pamphlet no. 15**, 27 p.

Long, R.A., 1965, Ground water in the Geismar-Gonzales area, Ascension Parish, Louisiana: Department of Conservation, Louisiana Geological Survey, and Louisiana Department of Public Works **Water Resources Bulletin no. 7**, 67 p.

Tomaszewski, D.J., 1988, Ground-water hydrology of Livingston, St. Helena, and parts of Ascension and Tangipahoa Parishes, southeastern Louisiana: Louisiana Department of Transportation and Development **Water Resources Technical Report no. 43**, 54 p.

U.S. Geological Survey, [Jones, P.H.], [1947], Water, *in* Ascension Parish Resources and Facilities: Louisiana Department of Public Works and Ascension Parish Planning Board.

Assumption

U.S. Geological Survey, [Cardwell, G.T., Sloss, Raymond, and Duncan, A.C.], [1965], Water, *in* Assumption Parish Resources and Facilities: Louisiana Department of Public Works and Assumption Parish Development Board, p. 25-38.

Avoyelles

Maher, J.C., 1939, Fluoride in the ground water of Avoyelles and Rapides Parishes, Louisiana: Louisiana Department of Conservation **Geological Pamphlet no. 1**, 23 p.

Marie, J.R., 1971, Ground-water resources of Avoyelles Parish, Louisiana: Department of Conservation, Louisiana Geological Survey, and Louisiana Department of Public Works **Water Resources Bulletin no. 15**, 70 p.

Beauregard

Jones, P.H., 1951, An investigation of the relation between stream flow and ground-water conditions in the upper drainage basin of Bundick Creek in Beauregard Parish, Louisiana: U.S. Geological Survey **Open-File Report**, 22 p.

U.S. Geological Survey, [Turcan, A.N., Jr.], 1949, Water, *in* Beauregard Parish Resources and Facilities: Louisiana Department of Public Works and Beauregard Parish Development Board, p. 36-41.

Bienville

Ryals, G.N., 1980, Potentiometric surface of the Wilcox-Carrizo aquifer; Bienville, Red River, northern Natchitoches, and southern Webster Parishes, Louisiana: U.S. Geological Survey **Open-File Report 80-1179**, 1 sheet.

U.S. Geological Survey, [Turcan, A.N., Jr.], [1952], Water, *in* Bienville Parish Resources and Facilities: Louisiana Department of Public Works and Bienville Parish Development Board, p. 50-56.

Bossier

Page, L.V., and May, H.G., 1964, Water resources of Bossier and Caddo Parishes, Louisiana: Department of Conservation, Louisiana Geological Survey, and Louisiana Department of Public Works **Water Resources Bulletin no. 5**, 105 p.

Snider, J.L., 1983, Ground-water resources of the Fillmore-Haughton-Red Chute area, Bossier and Webster Parishes, Louisiana: Louisiana Department of Transportation and Development, Office of Public Works **Water Resources Technical Report no. 32**, 21 p.

Caddo

Page, L.V., and May, H.G., 1964, Water resources of Bossier and Caddo Parishes, Louisiana: Department of Conservation, Louisiana Geological Survey, and Louisiana Department of Public Works **Water Resources Bulletin no. 5**, 105 p.

Rapp, T.R., 1996, Ground-water resources of Caddo Parish, Louisiana, 1992: Louisiana Department of Transportation and Development **Water Resources Technical Report no. 58**, 89 p.

Calcasieu

Harder, A.H., 1960, The geology and ground-water resources of Calcasieu Parish, Louisiana: U.S. Geological Survey **Water-Supply Paper 1488**, 102 p.

Hodges, A.L., Jr., Rogers, S.M., and Harder, A.H., 1963, Gas and brackish water in fresh-water aquifers, Lake Charles area, Louisiana: Department of Conservation, Louisiana Geological Survey, and Louisiana Department of Public Works **Water Resources Pamphlet no. 13**, 35 p.

Jones, P.H., 1950, Ground-water conditions in the Lake Charles area, Louisiana: U.S. Geological Survey **Open-File Report**, 16 p.

Lovelace, J.K., 1998, Distribution of saltwater in the Chicot aquifer system in the Calcasieu Parish area, Louisiana, 1995-96: Louisiana Department of Transportation and Development **Water Resources Technical Report no. 62**, 59 p.

Swindel, G.W., and Hodges, A.L., Jr., 1962, Emergency ground-water supplies in Calcasieu Parish, Louisiana: Louisiana Department of Conservation and Louisiana Department of Public Works, text on reverse of map.

Calcasieu — continued

Trudeau, D.A., 1994, Geohydrology and the occurrence of selected chemical contaminants at a hazardous-waste disposal site, Calcasieu Parish, Louisiana, 1984-85: Louisiana Department of Transportation and Development **Water Resources Technical Report no. 53**, 54 p.

U.S. Geological Survey, 1945, Water, *in* Calcasieu Parish Resources and Facilities: Louisiana Department of Public Works and Calcasieu Parish Development Board, p. 39-42.

Caldwell

No entry.

Cameron

Calandro, A.J. and Harder, A.H., [1960], Water, *in* Cameron Parish Resources and Facilities: Louisiana Department of Public Works and Cameron Parish Development Board, p. 46-60.

U.S. Geological Survey, [Jones, P.H.], [1947], Water, *in* Cameron Parish Resources and Facilities: Louisiana Department of Public Works and Cameron Parish Development Board.

Catahoula

Marie, J.R., [1964], Water, *in* Catahoula Parish Resources and Facilities: Louisiana Department of Public Works and Catahoula Parish Development Board, p. 24-27.

U.S. Geological Survey, [Turcan, A.N., Jr.], 1949, Water, *in* Catahoula Parish Resources and Facilities: Louisiana Department of Public Works and Catahoula Parish Planning Board, p. 30-35.

Claiborne

U.S. Geological Survey, [Turcan, A.N., Jr.], 1948, Water, *in* Claiborne Parish Resources and Facilities: Louisiana Department of Public Works and Claiborne Parish Planning Board, p. 32-37.

Concordia

No entry.

De Soto

Page, L.V., and Préé, H.L., Jr., 1964, Water resources of De Soto Parish, Louisiana: U.S. Geological Survey **Water-Supply Paper 1774**, 152 p.

Page, L.V. and Préé, H.L., Jr., [no date], Water, *in* De Soto Parish, Resources and Facilities: Louisiana Department of Public Works and De Soto Parish Planning Board, p. 28-29.

Snider, J.L., 1982, Premining hydrology of the lignite area in southeastern De Soto Parish, Louisiana: Louisiana Department of Transportation and Development, Office of Public Works **Water Resources Technical Report no. 29**, 40 p.

Snider, J.L., and Covay, K.J., 1987, Premining hydrology of the Logansport lignite area, De Soto Parish, Louisiana: Louisiana Department of Transportation and Development **Water Resources Technical Report no. 41**, 65 p.

U.S. Geological Survey, [Turcan, A.N., Jr.], [1949], Water, *in* De Soto Parish, Resources and Facilities: Louisiana Department of Public Works and De Soto Parish Planning Board.

East Baton Rouge

- Cushing, E.M., and Jones, P.H., 1945, Ground-water conditions of the Baton Rouge area, Louisiana, with special reference to the shallow artesian sands of the industrial district--A progress report: Louisiana Department of Public Works, 33 p.
- Halford, K.J., and Lovelace, J.K., 1994, Analysis of ground-water flow in the "1,200-foot" aquifer, Baton Rouge area, Louisiana: Louisiana Department of Transportation and Development **Water Resources Technical Report no. 54**, 68 p.
- Huntzinger, T.L., Whiteman, C.D., Jr., and Knochenmus, D.D., 1985, Simulation of ground-water movement in the "1,500- and 1,700-foot" aquifer of the Baton Rouge area, Louisiana: Louisiana Department of Transportation and Development, Office of Public Works **Water Resources Technical Report no. 34**, 52 p.
- Kuniansky, E.L., 1989, Geohydrology and simulation of ground-water flow in the "400-foot," "600-foot," and adjacent aquifers, Baton Rouge area, Louisiana: Louisiana Department of Transportation and Development **Water Resources Technical Report no. 49**, 90 p.
- Kuniansky, E.L., Dial, D.C., and Trudeau, D.A., 1989, Maps of the "400-foot," "600-foot," and adjacent aquifers and confining beds, Baton Rouge area, Louisiana: Louisiana Department of Transportation and Development **Water Resources Technical Report no. 48**, 16 p.
- Meyer, R.R., and Rollo, J.R., 1965, Saltwater encroachment, Baton Rouge area, Louisiana: Department of Conservation, Louisiana Geological Survey, and Louisiana Department of Public Works **Water Resources Pamphlet no. 17**, 9 p.
- Meyer, R.R., and Turcan, A.N., Jr., 1953, Summary report on the geology and ground-water resources of the Baton Rouge area, Louisiana: U.S. Geological Survey **Open-File Report**, 23 p.
- Meyer, R.R., and Turcan, A.N., Jr., 1955, Geology and ground-water resources of the Baton Rouge area, Louisiana: U.S. Geological Survey **Water-Supply Paper 1296**, 138 p.
- Morgan, C.O., 1961, Ground-water conditions in the Baton Rouge area, 1954-59, with special reference to increased pumpage: Department of Conservation, Louisiana Geological Survey, and Louisiana Department of Public Works **Water Resources Bulletin no. 2**, 78 p.
- Morgan, C.O., and Winner, M.D., Jr., 1962, Hydrochemical facies in the "400-foot" and "600-foot" sands of the Baton Rouge area, Louisiana, *in* Geological Survey research 1962; short papers in geology, hydrology, and topography, articles 1-59: U.S. Geological Survey **Professional Paper 450-B**, article 50, p. B120-B123.
- Morgan, C.O., and Winner, M.D., Jr., 1964, Salt-water encroachment in aquifers of the Baton Rouge area—preliminary report and proposal: Louisiana Department of Public Works, 37 p.
- Rollo, J.R., 1969, Saltwater encroachment in aquifers of the Baton Rouge area, Louisiana: Department of Conservation, Louisiana Geological Survey, and Louisiana Department of Public Works **Water Resources Bulletin no. 13**, 45 p.
- Tomaszewski, D.J., 1996, Distribution and movement of saltwater in aquifers in the Baton Rouge area, Louisiana, 1990-92: Louisiana Department of Transportation and Development **Water Resources Technical Report no. 59**, 44 p.
- Tomaszewski, D.J., 1998, Hydrogeology and the effects of pumpage on the "1,500-foot" sand south of the Baton Rouge fault, near Brusly, Louisiana, 1996: Louisiana Department of Transportation and Development **Water Resources Technical Report no. 65**, 22 p.

East Baton Rouge — continued

Tomaszewski, D.J., and Anderson, M.L., 1995, Data from wells in a chloride monitoring network, Baton Rouge area, Louisiana, 1965-94: Louisiana Department of Transportation and Development **Water Resources Basic Records Report no. 19**, 40 p.

Torak, L.J., and Whiteman, C.D., Jr., 1982, Applications of digital modeling for evaluating the ground-water resources of the "2,000-foot" sand of the Baton Rouge area, Louisiana: Louisiana Department of Transportation and Development, Office of Public Works **Water Resources Technical Report no. 27**, 87 p.

Whiteman, C.D., Jr., 1979, Saltwater encroachment in the "600-foot" and "1,500-foot" sands of the Baton Rouge area, Louisiana, 1966-78, including a discussion of saltwater in other sands: Louisiana Department of Transportation and Development, Office of Public Works **Water Resources Technical Report no. 19**, 49 p.

Whiteman, C.D., Jr., 1980, Measuring local subsidence with extensometers in the Baton Rouge area, Louisiana, 1975-79: Louisiana Department of Transportation and Development, Office of Public Works **Water Resources Technical Report no. 20**, 18 p.

East Carroll

Poole, J.L., 1961, Ground-water resources of East Carroll and West Carroll Parishes, Louisiana: Louisiana Department of Public Works, 174 p.

Turcan, A.N., Jr., 1951, Water, *in* East Carroll Parish Resources and Facilities: Louisiana Department of Public Works and East Carroll Parish Development Board, p. 50-56.

East Feliciana

Calandro, A.J., Whiteman, C.D., and Gaydos, M.W., [1966], Water, *in* East Feliciana Parish Resources and Facilities: Louisiana Department of Public Works and East Feliciana Parish Development Board, p. 32-37.

Morgan, C.O., 1963, Ground-water resources of East Feliciana and West Feliciana Parishes, Louisiana: Louisiana Department of Public Works, 58 p.

Evangeline

Turcan, A.N., Jr., 1948, Ground water in Evangeline Parish, Louisiana: U.S. Geological Survey **Open-File Report**, 1 p.

U.S. Geological Survey [Whitfield, M.S., Jr.], 1974, Water supply, *in* Soil survey of Evangeline Parish, Louisiana: U.S. Department of Agriculture, Soil Conservation Service, p. 65-66.

Franklin

Sloss, Raymond, and May, H.G., [1959], Water, *in* Franklin Parish Resources and Facilities: Louisiana Department of Public Works and Franklin Parish Development Board, p. 34-45.

Whitfield, M.S., Jr., 1973, Availability of ground water in the Winnsboro area, Louisiana: Louisiana Department of Public Works **Water Resources Special Report no. 1**, 9 p.

Grant

- Maher, J.C., 1940, Ground water in Grant and La Salle Parishes, Louisiana, *in* Louisiana Conservation Review, spring 1940: Louisiana Department of Conservation, p. 36-41.
- Maher, J.C., 1940, Memorandum on the ground-water supplies in the Colfax area, Louisiana: U.S. Geological Survey **Open-File Report**, 1 p.
- Maher, J.C., 1941, Ground-water resources of Grant and La Salle Parishes, Louisiana: Louisiana Department of Minerals, **Geological Bulletin no. 20**, 95 p.
- Maher, J.C., 1942, Ground-water conditions at Camp Livingston, Camp Beauregard, and Esler Field, Louisiana: U.S. Geological Survey **Open-File Report**, 51 p.
- Seanor, R.C., Lovelace, J.K., and Smoot, C.W., 1996, Relation of water levels in the Red River alluvial aquifer to rainfall and stages of the Red River, pool 2, Red River waterway, Alexandria area, Louisiana, 1971-91: U.S. Geological Survey **Water-Resources Investigations Report 96-4053**, 38 p.
- U.S. Geological Survey, [Jones, P.H.], 1947, Water, *in* Grant Parish Resources and Facilities: Louisiana Department of Public Works and Grant Parish Planning Board.

Iberia

- U.S. Geological Survey, [Jones, P.H.], [1949], Water, *in* Iberia Parish Resources and Facilities: Louisiana Department of Public Works and Iberia Parish Development Board, p. 52-61.

Iberville

- Long, R.A., [1965], Water, *in* Iberville Parish Resources and Facilities: Louisiana Department of Public Works and Iberville Parish Development Board, p. 26-29.
- U.S. Geological Survey, [Jones, P.H.], 1945, Water, *in* Iberville Parish Resources and Facilities: Louisiana Department of Public Works and Iberville Parish Planning Board, p. 21-25.
- Whiteman, C.D., Jr., 1972, Ground water in the Plaquemine-White Castle area, Iberville Parish, Louisiana: Department of Conservation, Louisiana Geological Survey, and Louisiana Department of Public Works **Water Resources Bulletin no. 16**, 69 p.

Jackson

- U.S. Geological Survey, [Jones, P.H.], 1947, Water, *in* Jackson Parish Resources and Facilities: Louisiana Department of Public Works and Jackson Parish Planning Board, p. 26-29.

Jefferson

- Dial, D.C., and Tomaszewski, D.J., 1988, Geohydrology, water quality, and effects of pumpage on the New Orleans aquifer system, northern Jefferson Parish, Louisiana: U.S. Geological Survey **Water-Resources Investigations Report 88-4097**, 34 p.
- Walters, D.J., 1995, Louisiana ground-water map no. 11: Potentiometric surface, spring 1993, and water-level changes, 1987-93, of the Gonzales-New Orleans aquifer in southeastern Louisiana: U.S. Geological Survey **Water-Resources Investigations Report 95-4169**, 2 sheets.

Jefferson Davis

Covay, K.J., Sturrock, A.M., Jr., and Sasser, D.C., 1992, Water requirements for growing rice in southwestern Louisiana, 1985-86: Louisiana Department of Transportation and Development **Water Resources Technical Report no. 52**, 14 p.

Sasser, D.C., Sturrock, A.M., Jr., and Covay, K.J., 1988, Meteorological and microlysimeter data for a rice irrigation study in southwestern Louisiana, 1985 and 1986: Louisiana Department of Transportation and Development **Water Resources Basic Records Report no. 15**, 24 p.

Sloss, Raymond, Broussard, W.L., and Whitman, H.M., [1964], Water, in Jefferson Davis Parish Resources and Facilities: Louisiana Department of Public Works and Jefferson Davis Parish Development Board, p. 29-41.

Stanley, T.B., Jr., and Maher, J.C., 1944, Ground-water resources of Jefferson Davis and Acadia Parishes, Louisiana: Louisiana Department of Public Works, 93 p.

Lafayette

Fayard, L.D., 1971, Relation between oxidation potential and the occurrence of iron in ground water from the Chicot aquifer, Lafayette, Louisiana, in Geological Survey Research 1971: U.S. Geological Survey **Professional Paper 750-D**, p. D182-D186.

U.S. Geological Survey, [Turcan, A.N., Jr.], [1953], Water, in Lafayette Parish Resources and Facilities: Louisiana Department of Public Works and Lafayette Parish Development Board, p. 45-55.

Youngquist, L.W., 1945, Water, in Lafayette Parish Resources and Facilities: Louisiana Department of Public Works and Lafayette Parish Planning Board, p. 24-27.

Lafourche

No entry.

La Salle

Maher, J.C., 1940, Ground water in Grant and La Salle Parishes, Louisiana, in Louisiana Conservation Review, spring 1940: Louisiana Department of Conservation, p. 36-41.

Maher, J.C., 1941, Ground-water resources of Grant and La Salle Parishes, Louisiana: Louisiana Department of Minerals, **Geological Bulletin no. 20**, 95 p.

Sloss, Raymond, and May, H.G., [1961], Water, in La Salle Parish Resources and Facilities: Louisiana Department of Public Works and La Salle Parish Development Board, p. 47-57.

Lincoln

Maher, J.C., 1943, Water, in Lincoln Parish Resources and Facilities: Louisiana Department of Public Works and Lincoln Parish Planning Board, p. 22-26, 70-71.

Sanford, T.H., Jr., 1973, Water resources of the Ruston area, Louisiana: Louisiana Department of Public Works **Water Resources Technical Report no. 8**, 32 p.

U.S. Geological Survey, [Turcan, A.N., Jr.], [1953], Water, in Lincoln Parish Resources and Facilities: Louisiana Department of Public Works and Lincoln Parish Development Board, p. 41-48.

Livingston

Tomaszewski, D.J., 1988, Ground-water hydrology of Livingston, St. Helena, and parts of Ascension and Tangipahoa Parishes, southeastern Louisiana: Louisiana Department of Transportation and Development **Water Resources Technical Report no. 43**, 54 p.

U.S. Geological Survey, [1955], Water, *in* Livingston Parish Resources and Facilities: Louisiana Department of Public Works and Livingston Parish Development Board, p. 29-40.

Madison

U.S. Geological Survey, [Turcan, A.N., Jr.], [1953], Water, *in* Madison Parish Resources and Facilities: Louisiana Department of Public Works and Madison Parish Development Board, p. 32-37.

Morehouse

Sanford, T.H., Jr., 1973, Ground-water resources of Morehouse Parish, Louisiana: Department of Conservation, Louisiana Geological Survey, and Louisiana Department of Public Works **Water Resources Bulletin no. 19**, 90 p.

U.S. Geological Survey, [Jones, P.H.], [1950], Water, *in* Morehouse Parish Resources and Facilities: Louisiana Department of Public Works and Morehouse Parish Development Board, p. 37-40.

Natchitoches

Calandro, A.J., Broussard, W.L., and Hosman, R.L., 1970, Water resources of the Belmont-Marthaville-Robelina area, Louisiana: Department of Conservation, Louisiana Geological Survey, and Louisiana Department of Public Works **Water Resources Pamphlet no. 25**, 21 p.

Maher, J.C., and Jones, P.H., 1945, Ground water and geologic structure of Natchitoches area, Louisiana: Bulletin of American Association of Petroleum Geologists, v. 29, no. 1, p. 23-44.

Maher, J.C., and Jones, P.H., 1949, Ground-water exploration in the Natchitoches area, Louisiana: U.S. Geological Survey **Water-Supply Paper 968-D**, p. D159-D211.

Newcome, Roy, Jr., Page, L.V., and Sloss, Raymond, 1963, Water resources of Natchitoches Parish, Louisiana: Department of Conservation, Louisiana Geological Survey, and Louisiana Department of Public Works **Water Resources Bulletin no. 4**, 189 p.

Ryals, G.N., 1980, Potentiometric surface of the Wilcox-Carrizo aquifer; Bienville, Red River, northern Natchitoches, and southern Webster Parishes, Louisiana: U.S. Geological Survey **Open-File Report 80-1179**, 1 sheet.

U.S. Geological Survey, [Newcome, Roy, Jr.], [1957], Water, *in* Natchitoches Parish Resources and Facilities: Louisiana Department of Public Works and Natchitoches Parish Development Board, p. 46-58.

Orleans

Dial, D.C., and Sumner, D.M., 1989, Geohydrology and simulated effects of pumpage on the New Orleans aquifer system at New Orleans, Louisiana: Louisiana Department of Transportation and Development **Water Resources Technical Report no. 46**, 54 p.

Orleans — continued

- Eddards, M.L., Kister, L.R., and Scarcia, Glenn, 1956, Water resources of the New Orleans area, Louisiana: U.S. Geological Survey **Circular 374**, 41 p.
- Walters, D.J., 1995, Louisiana ground-water map no. 11: Potentiometric surface, spring 1993, and water-level changes, 1987-93, of the Gonzales-New Orleans aquifer in southeastern Louisiana: U.S. Geological Survey **Water-Resources Investigations Report 95-4169**, 2 sheets.

Ouachita

- Jones, P.H., 1945, Water, *in* Ouachita Parish Resources and Facilities: Louisiana Department of Public Works and Ouachita Parish Planning Board, p. 22-26.
- Jones, P.H., and Holmes, C.N., 1947, Ground-water conditions in the Monroe area, Louisiana: Louisiana Department of Conservation **Geological Bulletin no. 24**, 47 p.
- Rogers, J.E., Calandro, A.J., and Gaydos, M.W., 1972, Water resources of Ouachita Parish, Louisiana: Department of Conservation, Louisiana Geological Survey, and Louisiana Department of Public Works **Water Resources Bulletin no. 14**, 118 p.
- Snider, J.L., 1962, Emergency ground-water supplies in the Monroe area, Louisiana: Louisiana Department of Conservation and Louisiana Department of Public Works, 1 sheet.
- Trudeau, D.A., and Buono, Anthony, 1985, Projected effects of proposed increased pumpage on water levels and salinity in the Sparta aquifer near West Monroe, Louisiana: Louisiana Department of Transportation and Development **Water Resources Technical Report no. 39**, 70 p.

Plaquemines

- Rollo, J.R., 1962, Ground water in Plaquemines Parish, Louisiana: U.S. Geological Survey **Open-File Report**, 8 p.

Pointe Coupee

- Harder, A.H., Sauer, V.B., and Broussard, W.L., 1968, Water resources of the Lettsworth-Innis-Bachelor area, Pointe Coupee Parish, Louisiana: Department of Conservation, Louisiana Geological Survey, and Louisiana Department of Public Works **Water Resources Pamphlet no. 21**, 28 p.
- U.S. Geological Survey, [Jones, P.H.], 1946, Water, *in* Pointe Coupee Parish Resources and Facilities: Louisiana Department of Public Works and Pointe Coupee Parish Planning Board, p. 30-34.
- U.S. Geological Survey, [Onellion, F.E.], [1956], Water, *in* Pointe Coupee Parish Resources and Facilities: Louisiana Department of Public Works and Pointe Coupee Parish Development Board, p. 37-43.
- Winner, M.D., Jr., Forbes, M.J., Jr., and Broussard, W.L., 1968, Water resources of Pointe Coupee Parish, Louisiana: Department of Conservation, Louisiana Geological Survey, and Louisiana Department of Public Works **Water Resources Bulletin no. 11**, 110 p.

Rapides

- Klug, M.L., 1955, Geology and ground-water resources of the Alexandria area, Rapides Parish, Louisiana: Department of Conservation, Louisiana Geological Survey, and Louisiana Department of Public Works **Water Resources Pamphlet no. 3**, 23 p.

Rapides — continued

- Maher, J.C., 1939, Fluoride in the ground water of Avoyelles and Rapides Parishes, Louisiana: Louisiana Department of Conservation **Geological Pamphlet no. 1**, 23 p.
- Maher, J.C., 1940, Ground-water resources of Rapides Parish, Louisiana: Louisiana Department of Conservation **Geological Bulletin no. 17**, 100 p.
- Maher, J.C., 1940, Preliminary report on ground-water conditions at Alexandria, Louisiana: Louisiana Department of Conservation **Geological Pamphlet no. 2**, 54 p.
- Maher, J.C., 1942, Ground-water conditions at Camp Claiborne, Louisiana: U.S. Geological Survey **Open-File Report**, 54 p.
- Maher, J.C., 1942, Ground-water conditions at Camp Livingston, Camp Beauregard, and Esler Field, Louisiana: U.S. Geological Survey **Open-File Report**, 51 p.
- Maher, J.C., 1942, Memorandum on ground-water conditions in the Alexandria area, Louisiana: U.S. Geological Survey **Open-File Report**, 3 p.
- Maher, J.C., and Jones, P.H., 1945, Ground-water exploration at Alexandria, Louisiana: *Economic Geology*, v. 40, no. 3, May 1945, p. 164-182.
- Newcome, Roy, Jr., 1961, Sources of emergency water supply in the Alexandria area, Louisiana: Department of Conservation, Louisiana Geological Survey, and Louisiana Department of Public Works, 7 p.
- Newcome, Roy, Jr., and Sloss, Raymond, 1966, Water resources of Rapides Parish, Louisiana: Department of Conservation, Louisiana Geological Survey, and Louisiana Department of Public Works **Water Resources Bulletin no. 8**, 104 p.
- Rogers, J.E., 1981, Water resources of the Kisatchie well-field area near Alexandria, Louisiana: Louisiana Department of Transportation and Development, Office of Public Works **Water Resources Technical Report no. 26**, 57 p.
- Seanor, R.C., Lovelace, J.K., and Smoot, C.W., 1996, Relation of water levels in the Red River alluvial aquifer to rainfall and stages of the Red River, pool 2, Red River waterway, Alexandria area, Louisiana, 1971-91: U.S. Geological Survey **Water-Resources Investigations Report 96-4053**, 38 p.
- Smoot, C.W., and Fendick, R.B., Jr., 1998, Hydrogeology and water resources of the Alexandria area, Rapides Parish, Louisiana: Louisiana Department of Transportation and Development **Water Resources Technical Report no. 63**, 36 p., 1 pl.
- Smoot, C.W., Seanor, R.C., and Huff, G.F., 1994, Quality of water in the Red River alluvial aquifer, pool 2, Red River waterway area, Ruby, Louisiana: U.S. Geological Survey **Water-Resources Investigations Report 94-4228**, 35 p.
- Whiteman, C.D., Jr., Calandro, A.J., and Broussard, W.L., 1970, Water resources of the Slagle-Simpson-Flatwoods area, Louisiana: Department of Conservation, Louisiana Geological Survey, and Louisiana Department of Public Works **Water Resources Pamphlet 24**, 23 p.

Red River

- Newcome, Roy, Jr., and Page, L.V., 1962, Water resources of Red River Parish, Louisiana: U.S. Geological Survey **Water-Supply Paper 1614**, 133 p.

Red River — continued

Ryals, G.N., 1980, Potentiometric surface of the Wilcox-Carrizo aquifer; Bienville, Red River, northern Natchitoches, and southern Webster Parishes, Louisiana: U.S. Geological Survey **Open-File Report 80-1179**, 1 sheet.

U.S. Geological Survey, [Turcan, A.N., Jr.], 1948, Water, *in* Red River Parish Resources and Facilities: Louisiana Department of Public Works and Red River Parish Planning Board, p. 27-31.

Richland

Covay, K.J., 1985, Ground-water resources of the Rayville-Delhi area, northeastern Louisiana: Louisiana Department of Transportation and Development, Office of Public Works **Water Resources Technical Report no. 37**, 22 p.

U.S. Geological Survey, [Turcan, A.N., Jr.], [1952], Water, *in* Richland Parish Resources and Facilities: Louisiana Department of Public Works and Richland Parish Development Board, p. 35-39.

Whitfield, M.S., Jr., 1973, Availability of ground water in the Winnsboro area, Louisiana: Louisiana Department of Public Works **Water Resources Special Report no. 1**, 9 p.

Sabine

Calandro, A.J., Broussard, W.L., and Hosman, R.L., 1970, Water resources of the Belmont-Marthaville-Robeline area, Louisiana: Department of Conservation, Louisiana Geological Survey, and Louisiana Department of Public Works **Water Resources Pamphlet no. 25**, 21 p.

Page, L.V., Newcome, Roy, Jr., and Graeff, G.D., Jr., 1963, Water resources of Sabine Parish, Louisiana: Department of Conservation, Louisiana Geological Survey, and Louisiana Department of Public Works **Water Resources Bulletin no. 3**, 146 p.

U.S. Geological Survey, [Sloss, Raymond, and Garber, M.S.], [1959], Water, *in* Sabine Parish Resources and Facilities: Louisiana Department of Public Works and Sabine Parish Development Board, p. 34-48.

St. Bernard

Sloss, Raymond, and Garber, M.S., [1959], Water, *in* St. Bernard Parish Resources and Facilities: Louisiana Department of Public Works and St. Bernard Parish Development Board, p. 23-33.

St. Charles

Hosman, R.L., 1972, Ground-water resources of the Norco area, Louisiana: Department of Conservation, Louisiana Geological Survey, and Louisiana Department of Public Works **Water Resources Bulletin no. 18**, 61 p.

Long, R.A., [1962], Water, *in* St. Charles Parish Resources and Facilities: Louisiana Department of Public Works and St. Charles Parish Development Board, p. 26-35.

Turcan, A.N., Jr., [1952], Water, *in* St. Charles Parish Resources and Facilities: Louisiana Department of Public Works and St. Charles Parish Development Board, p. 29-35.

U.S. Geological Survey, [Long, R.A.], [1962], Water, *in* St. Charles Parish Resources and Facilities: Louisiana Department of Public Works and St. Charles Parish Development Board, p. 26-35.

St. Helena

Tomaszewski, D.J., 1988, Ground-water hydrology of Livingston, St. Helena, and parts of Ascension and Tangipahoa Parishes, southeastern Louisiana: Louisiana Department of Transportation and Development **Water Resources Technical Report no. 43**, 54 p.

St. James

Dial, D.C., and Kilburn, Chabot, 1980, Ground-water resources of the Gramercy area, Louisiana: Louisiana Department of Transportation and Development, Office of Public Works **Water Resources Technical Report no. 24**, 39 p.

Turcan, A.N., Jr., [1954], Water, *in* St. James Parish Resources and Facilities: St. James Parish Planning and Development Board and Louisiana Department of Public Works, p. 27-33.

St. John the Baptist

Rapp, T.R., 1994, Ground-water resources of southern Tangipahoa Parish and adjacent areas, Louisiana: U.S. Geological Survey **Water-Resources Investigations Report 92-4182**, 47 p.

U.S. Geological Survey, [Cook, M.F., and Scarcia, Glenn], [1955], Water, *in* St. John the Baptist Parish Resources and Facilities: Louisiana Department of Public Works and St. John the Baptist Parish Development Board, p. 25-33.

St. Landry

Hosman, R.L., Broussard, W.L., and Calandro, A.J., 1970, Water resources of northwestern St. Landry Parish and vicinity, Louisiana: Department of Conservation, Louisiana Geological Survey, and Louisiana Department of Public Works **Water Resources Pamphlet no. 23**, 29 p.

U.S. Geological Survey, [Jones, P.H.], [1947], Water, *in* St. Landry Parish Resources and Facilities: Louisiana Department of Public Works and St. Landry Parish Planning Board.

St. Martin

Turcan, A.N., Jr., 1950, Water, *in* St. Martin Parish Resources and Facilities: Louisiana Department of Public Works and St. Martin Parish Development Board, p. 42-47.

St. Mary

U.S. Geological Survey, [Turcan, A.N., Jr.], 1949, Water, *in* St. Mary Parish Resources and Facilities: Louisiana Department of Public Works and St. Mary Parish Planning Board, p. 28-32.

St. Tammany

Nyman, D.J., and Fayard, L.D., 1978, Ground-water resources of Tangipahoa and St. Tammany Parishes, southeastern Louisiana: Louisiana Department of Transportation and Development, Office of Public Works **Water Resources Technical Report no. 15**, 76 p.

Rapp, T.R., 1994, Ground-water resources of southern Tangipahoa Parish and adjacent areas, Louisiana: U.S. Geological Survey **Water-Resources Investigations Report 92-4182**, 47 p.

U.S. Geological Survey, [Scarcia, Glenn], [1954], Water, *in* St. Tammany Parish Resources and Facilities: Louisiana Department of Public Works and St. Tammany Parish Planning Board, p. 37-46.

Tangipahoa

Nyman, D.J., and Fayard, L.D., 1978, Ground-water resources of Tangipahoa and St. Tammany Parishes, southeastern Louisiana: Louisiana Department of Transportation and Development, Office of Public Works **Water Resources Technical Report no. 15**, 76 p.

Rapp, T.R., 1994, Ground-water resources of southern Tangipahoa Parish and adjacent areas, Louisiana: U.S. Geological Survey **Water-Resources Investigations Report 92-4182**, 47 p.

Tomaszewski, D.J., 1988, Ground-water hydrology of Livingston, St. Helena, and parts of Ascension and Tangipahoa Parishes, southeastern Louisiana: Louisiana Department of Transportation and Development **Water Resources Technical Report no. 43**, 54 p.

Tensas

Demas, C.R., 1985, A limnological study of Lake Bruin, Louisiana: Louisiana Department of Transportation and Development, Office of Public Works **Water Resources Technical Report no. 38**, 96 p.

U.S. Geological Survey, [Turcan, A.N., Jr.], 1949, Water, *in* Tensas Parish Resources and Facilities: Louisiana Department of Public Works and Tensas Parish Planning Board, p. 25-29.

Terrebonne

U.S. Geological Survey, [Turcan, A.N., Jr.], [1953], Water, *in* Terrebonne Parish Resources and Facilities: Louisiana Department of Public Works and Terrebonne Parish Development Board, p. 42-44.

Union

Snider, J.L., Calandro, A.J., and Champine, W.J., 1972, Water resources of Union Parish, Louisiana: Department of Conservation, Louisiana Geological Survey, and Louisiana Department of Public Works **Water Resources Bulletin no. 17**, 68 p.

U.S. Geological Survey, [Turcan, A.N., Jr.], [1953], Water, *in* Union Parish Resources and Facilities: Louisiana Department of Public Works and Union Parish Development Board, p. 45-51.

Vermilion

Calandro, A.J., Broussard, W.L., and Kilburn, Chabot, [1966], Water, *in* Vermilion Parish Resources and Facilities: Louisiana Department of Public Works and Vermilion Parish Development Board, p. 26-36.

U.S. Geological Survey, [Jones, P.H.], 1946, Water, *in* Vermilion Parish Resources and Facilities: Louisiana Department of Public Works and Vermilion Parish Planning Board, p. 27-35.

Vernon

Klug, M.L., 1956, Memorandum on the ground-water resources of the Leesville area, Vernon Parish, Louisiana: U.S. Geological Survey **Open-File Report**, 25 p.

Maher, J.C., 1945, Ground-water geology of Camp Polk and North Camp Polk, Louisiana: Bulletin of American Association of Petroleum Geologists, v. 29, no. 8, p. 1169-1188.

Maher, J.C., Guyton, W.F., Drescher, W.J., and Jones, P.H., 1955, Ground-water conditions at Camp Polk and North Camp Polk, Louisiana: U.S. Geological Survey **Open-File Report**, 67 p.

Vernon — continued

- McWreath, H.C., III, and Smoot, C.W., 1989, Geohydrology and development of ground water at Fort Polk, Louisiana: U.S. Geological Survey **Water-Resources Investigations Report 88-4088**, 53 p.
- Prakken, L.B., 1998, Water-quality data for public-supply wells at Fort Polk, Vernon Parish, Louisiana, March and June 1997: U.S. Geological Survey **Open-File Report 98-271**, 13 p.
- Prakken, L.B., and Griffith, J.M., 2000, Analysis of geophysical log data from the Fort Polk Military Reservation, Vernon Parish, Louisiana: U.S. Geological Survey **Water-Resources Investigations Report 00-4111**, 50 p.
- Rogers, J.E., and Calandro, A.J., 1965, Water resources of Vernon Parish, Louisiana: Department of Conservation, Louisiana Geological Survey, and Louisiana Department of Public Works **Water Resources Bulletin no. 6**, 104 p.
- U.S. Geological Survey, [Jones, P.H.], 1949, Water, *in* Vernon Parish Resources and Facilities: Louisiana Department of Public Works and Vernon Parish Planning Board, p. 25-30.
- Whiteman, C.D., Jr., Calandro, A.J., and Broussard, W.L., 1970, Water resources of the Slagle-Simpson-Flatwoods area, Louisiana: Department of Conservation, Louisiana Geological Survey, and Louisiana Department of Public Works **Water Resources Pamphlet no. 24**, 23 p.

Washington

- Case, H.L., III, 1979, Ground-water resources of Washington Parish, Louisiana: Louisiana Department of Transportation and Development, Office of Public Works **Water Resources Technical Report no. 18**, 33 p.
- Halford, K.J., Benton, O.L., and Demcheck, D.K., 1995, Movement and fate of fecal-coliform bacteria through a shallow aquifer system in southeastern Louisiana, 1991: Louisiana Department of Transportation and Development **Water Resources Technical Report no. 56**, 52 p.
- U.S. Geological Survey, [Taylor, J.C., Jr.], 1945, Water, *in* Washington Parish Resources and Facilities: Louisiana Department of Public Works and Washington Parish Planning Board, p. 31-32, app., p. III-IV.
- U.S. Geological Survey, [Cardwell, G.T.], [1958], Water, *in* Washington Parish Resources and Facilities: Louisiana Department of Public Works and Washington Parish Development Board, p. 27-39.

Webster

- Ryals, G.N., 1980, Potentiometric surface of the Wilcox-Carrizo aquifer; Bienville, Red River, northern Natchitoches, and southern Webster Parishes, Louisiana: U.S. Geological Survey **Open-File Report 80-1179**, 1 sheet.
- Snider, J.L., 1983, Ground-water resources of the Fillmore-Haughton-Red Chute area, Bossier and Webster Parishes, Louisiana: Louisiana Department of Transportation and Development, Office of Public Works **Water Resources Technical Report no. 32**, 21 p.
- U.S. Geological Survey, [Maher, J.C.], 1944, Water, *in* Webster Parish Resources and Facilities: Louisiana Department of Public Works and Webster Parish Planning Board, p. 24-26, 95-101.

West Baton Rouge

- Halford, K.J., and Lovelace, J.K., 1994, Analysis of ground-water flow in the "1,200-foot" aquifer, Baton Rouge area, Louisiana: Louisiana Department of Transportation and Development **Water Resources Technical Report no. 54**, 68 p.
- Huntzinger, T.L., Whiteman, C.D., Jr., and Knochenmus, D.D., 1985, Simulation of ground-water movement in the "1,500- and 1,700-foot" aquifer of the Baton Rouge area, Louisiana: Louisiana Department of Transportation and Development, Office of Public Works **Water Resources Technical Report no. 34**, 52 p.
- Kuniansky, E.L., 1989, Geohydrology and simulation of ground-water flow in the "400-foot," "600-foot," and adjacent aquifers, Baton Rouge area, Louisiana: Louisiana Department of Transportation and Development **Water Resources Technical Report no. 49**, 90 p.
- Kuniansky, E.L., Dial, D.C., and Trudeau, D.A., 1989, Maps of the "400-foot," "600-foot," and adjacent aquifers and confining beds, Baton Rouge area, Louisiana: Louisiana Department of Transportation and Development **Water Resources Technical Report no. 48**, 16 p.
- Morgan, C.O., and Winner, M.D., Jr., 1962, Hydrochemical facies in the "400-foot" and "600-foot" sands of the Baton Rouge area, Louisiana, *in* Geological Survey research 1962; short papers in geology, hydrology, and topography, articles 1-59: U.S. Geological Survey **Professional Paper 450-B**, article 50, p. B120-B123.
- Morgan, C.O., and Winner, M.D., Jr., 1964, Salt-water encroachment in aquifers of the Baton Rouge area—preliminary report and proposal: Louisiana Department of Public Works, 37 p.
- Meyer, R.R., and Rollo, J.R., 1965, Saltwater encroachment, Baton Rouge area, Louisiana: Department of Conservation, Louisiana Geological Survey, and Louisiana Department of Public Works **Water Resources Pamphlet no. 17**, 9 p.
- Meyer, R.R., and Turcan, A.N., Jr., 1953, Summary report on the geology and ground-water resources of the Baton Rouge area, Louisiana: U.S. Geological Survey **Open-File Report**, 23 p.
- Meyer, R.R., and Turcan, A.N., Jr., 1955, Geology and ground-water resources of the Baton Rouge area, Louisiana: U.S. Geological Survey **Water-Supply Paper 1296**, 138 p.
- Page, L.V. and Poole, J.L., [1958], Water, *in* West Baton Rouge Parish Resources and Facilities: Louisiana Department of Public Works and West Baton Rouge Parish Development Board, p. 26-35.
- Tomaszewski, D.J., 1996, Distribution and movement of saltwater in aquifers in the Baton Rouge area, Louisiana, 1990-92: Louisiana Department of Transportation and Development **Water Resources Technical Report no. 59**, 44 p.
- Tomaszewski, D.J., 1998, Hydrogeology and the effects of pumpage on the "1,500-foot" sand south of the Baton Rouge fault, near Brusly, Louisiana, 1996: Louisiana Department of Transportation and Development **Water Resources Technical Report no. 65**, 22 p.
- Tomaszewski, D.J., and Anderson, M.L., 1995, Data from wells in a chloride monitoring network, Baton Rouge area, Louisiana, 1965-94: Louisiana Department of Transportation and Development **Water Resources Basic Records Report no. 19**, 40 p.
- U.S. Geological Survey, [Jones, P.H.], 1947, Water, *in* West Baton Rouge Parish Resources and Facilities: Louisiana Department of Public Works and West Baton Rouge Parish Development Board, p. 29-33.

West Baton Rouge — continued

U.S. Geological Survey, [Page, L.V., and Poole, J.L.], [1958], Water, *in* West Baton Rouge Parish Resources and Facilities: Louisiana Department of Public Works and West Baton Rouge Parish Development Board, p. 26-35.

West Carroll

Poole, J.L., 1961, Ground-water resources of East Carroll and West Carroll Parishes, Louisiana: Louisiana Department of Public Works, 174 p.

Turcan, A.N., Jr., [1951], Water, *in* West Carroll Parish Resources and Facilities: Louisiana Department of Public Works and West Carroll Parish Development Board, p. 39-44.

West Feliciana

Morgan, C.O., 1963, Ground-water resources of East Feliciana and West Feliciana Parishes, Louisiana: Louisiana Department of Public Works, 58 p.

Winn

Poole, J.L., [1955], Water, *in* Winn Parish Resources and Facilities: Louisiana Department of Public Works and Winn Parish Development Board, p. 28-34.

Multiparish

For the purpose of this publication, Louisiana is geographically divided into five areas: northwest, northeast, central, southeast, and southwest (fig. 2). Publications within the geographic areas are listed alphabetically by senior author. The statewide section also is listed alphabetically by senior author.

Northwest

- Brantly, J.A., and Seanor, R.C., 1996, Louisiana ground-water map no. 9: Potentiometric surface, 1993, and water-level changes, 1968-93, of the Cockfield aquifer in northern Louisiana: U.S. Geological Survey **Water-Resources Investigations Report 95-4241**, 2 sheets.
- Carlson, D.D., Stallworth, G.R., Dantin, L.J., and Stuart, C.G., 1982, Water resources data—Louisiana, water year 1982, volume 1. Central and northern Louisiana: U.S. Geological Survey **Water-Data Report LA-82-1**, 422 p.
- Carlson, D.D., Stallworth, G.R., Dantin, L.J., and Stuart, C.G., 1983, Water resources data—Louisiana, water year 1983, volume 1. Central and northern Louisiana: U.S. Geological Survey **Water-Data Report LA-83-1**, 392 p.
- Gaydos, M.W., Rogers, J.E., and Smith, R.P., 1973, Water resources of the Little River basin, Louisiana: U.S. Geological Survey **Water-Supply Paper 1989**, 74 p.
- Hosman, R.L., 1978, Geohydrology of the northern Louisiana salt-dome basin pertinent to the storage of radioactive wastes--A progress report: U.S. Geological Survey **Water-Resources Investigations Report 78-104**, 27 p.
- Hosman, R.L., Long, A.T., Lambert, T.W., and others, 1968, Tertiary aquifers in the Mississippi embayment, *with discussions of Quality of the water*, by H.G. Jeffery: U.S. Geological Survey **Professional Paper 448-D**, p. D1-D29.
- Huff, G.F., and Bonck, J.P., 1993, Saltwater in shallow aquifers in east-central and northeastern Louisiana and southeastern Arkansas: U.S. Geological Survey **Open-File Report 93-494**, 54 p.
- Ludwig, A.H., 1974, Quality of water in the Red River alluvial aquifer, Shreveport to the mouth of the Black River, Louisiana: U.S. Geological Survey **Open-File Report**, 7 p.
- Ludwig, A.H., 1979, Preconstruction and postconstruction ground-water levels, Lock and Dam 1, Red River Valley, Louisiana: U.S. Geological Survey **Open-File Report 79-918**, 17 p.
- Ludwig, A.H., 1979, Preconstruction and postconstruction ground-water levels, Lock and Dam 2, Red River Valley, Louisiana: U.S. Geological Survey **Open-File Report 79-919**, 18 p.
- Ludwig, A.H., and Reed, J.E., 1979, Preconstruction and postconstruction ground-water levels, Lock and Dam 4, Red River Valley, Louisiana: U.S. Geological Survey **Open-File Report 79-921**, 22 p.
- Ludwig, A.H., and Terry, J.E., 1979, Preconstruction and postconstruction ground-water levels, Lock and Dam 3, Red River Valley, Louisiana: U.S. Geological Survey **Open-File Report 79-920**, 21 p.
- Ludwig, A.H., and Terry, J.E., 1979, Preconstruction and postconstruction ground-water levels, Lock and Dam 5 and 6, Red River Valley, Louisiana: U.S. Geological Survey **Open-File Report 79-922**, 24 p.
- Ludwig, A.H., and Terry, J.E., 1980, Methods and applications of digital-model simulation of the Red River alluvial aquifer, Shreveport to the mouth of the Black River, Louisiana: U.S. Geological Survey **Water-Resources Investigations Report 79-114**, 103 p.

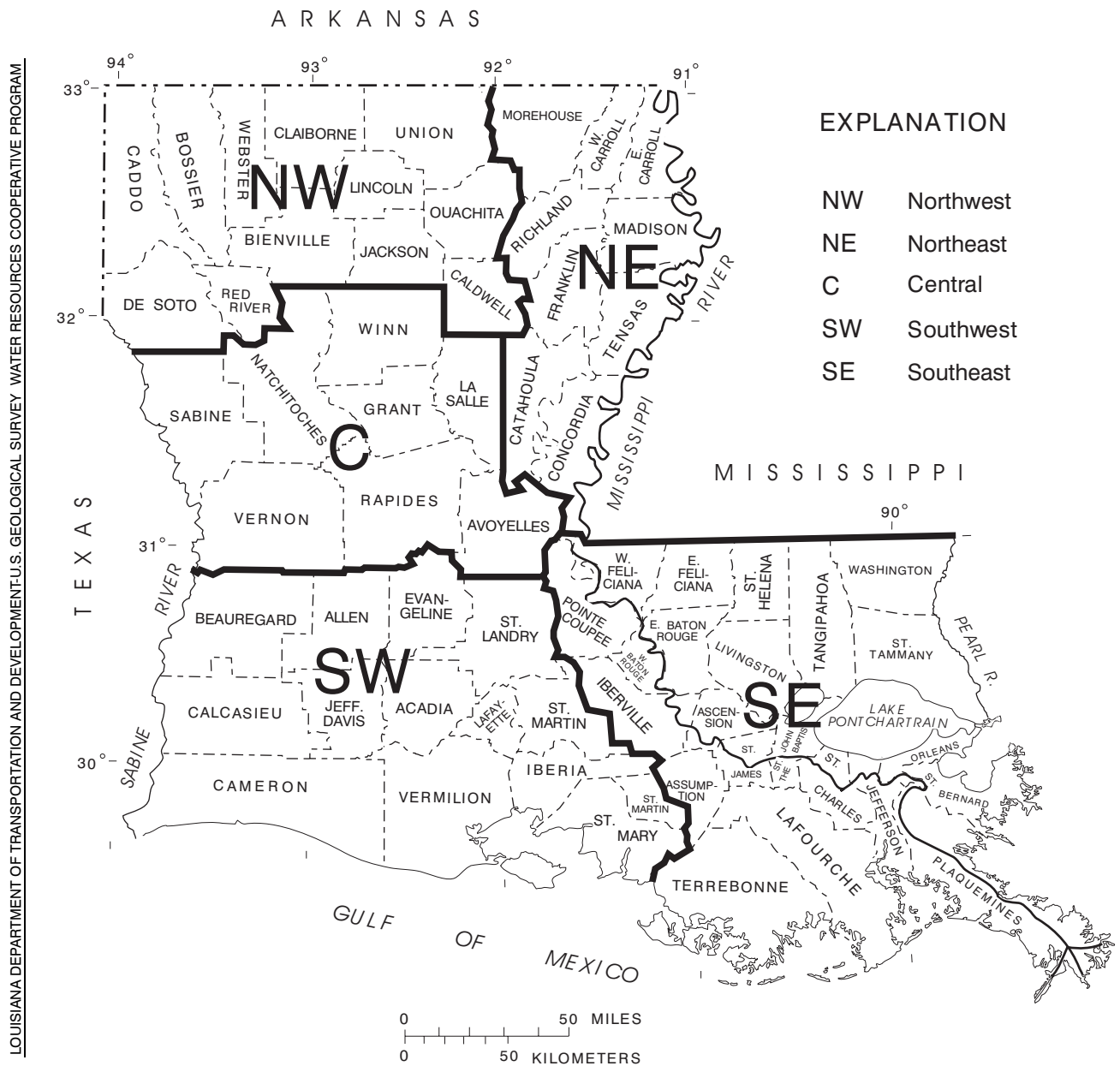


Figure 2. Louisiana parishes within each designated geographic area.

Northwest — continued

- Lurry, D.L., 1985, Public water supplies in Louisiana, volume 1: Northern Louisiana: Louisiana Department of Transportation and Development **Water Resources Basic Records Report no. 13**, 119 p.
- McWreath, H.C., III, Nelson, J.D., and Fitzpatrick, D.J., 1991, Simulated response to pumping stresses in the Sparta aquifer, northern Louisiana and southern Arkansas: Louisiana Department of Transportation and Development **Water Resources Technical Report no. 51**, 51 p.
- Payne, J.N., 1968, Hydrologic significance of the lithofacies of the Sparta Sand in Arkansas, Louisiana, Mississippi, and Texas: U.S. Geological Survey **Professional Paper 569-A**, p. A1-A17.
- Payne, J.N., 1970, Geohydrologic significance of lithofacies of the Cockfield Formation of Louisiana and Mississippi and of the Yegua Formation of Texas: U.S. Geological Survey **Professional Paper 569-B**, p. B1-B14.
- Payne, J.N., 1972, Hydrologic significance of lithofacies of the Cane River Formation or equivalents of Arkansas, Louisiana, Mississippi, and Texas: U.S. Geological Survey **Professional Paper 569-C**, p. C1-C17.
- Payne, J.N., 1975, Geohydrologic significance of lithofacies of the Carrizo Sand of Arkansas, Louisiana, and Texas and the Meridian Sand of Mississippi: U.S. Geological Survey **Professional Paper 569-D**, p. D1-D11.
- Rogers, J.E., 1983, Preconstruction and simulated postconstruction ground-water levels at urban centers in the Red River navigation project area, Louisiana: U.S. Geological Survey **Water-Resources Investigations Report 83-4154**, 33 p.
- Rogers, J.E., 1988, Red River Waterway Project--Summary of ground-water studies by the U.S. Geological Survey, 1962-85: U.S. Geological Survey **Water-Resources Investigations Report 87-4261**, 19 p.
- Ryals, G.N., 1980, Base of fresh ground water, northern Louisiana salt-dome basin and vicinity, northern Louisiana and southern Arkansas: U.S. Geological Survey **Open-File Report 80-2038**, 5 p.
- Ryals, G.N., 1980, Potentiometric surface maps of the Sparta Sand; northern Louisiana and southern Arkansas, 1900, 1965, 1975, and 1980: U.S. Geological Survey **Open-File Report 80-1180**, 1 sheet.
- Ryals, G.N., 1982, Ground-water resources of the Arcadia-Minden area, Louisiana: Louisiana Department of Transportation and Development, Office of Public Works **Water Resources Technical Report no. 28**, 35 p.
- Ryals, G.N., 1982, Regional geohydrology of the northern Louisiana salt-dome basin, part I, Conceptual model and data needs: U.S. Geological Survey **Open-File Report 82-343**, 23 p.
- Ryals, G.N., 1983, Regional geohydrology of the northern Louisiana salt-dome basin, part III, potentiometric levels of the Wilcox-Carrizo and Sparta aquifers: U.S. Geological Survey **Water-Resources Investigations Report 83-4131**, 10 p.
- Ryals, G.N., 1983, Regional geohydrology of the northern Louisiana salt-dome basin, part IV, hydraulic characteristics of the Wilcox-Carrizo aquifer: U.S. Geological Survey **Water-Resources Investigations Report 83-4132**, 9 p.
- Ryals, G.N., 1984, Regional geohydrology of the northern Louisiana salt-dome basin, part II, geohydrologic maps of the Tertiary aquifers and related confining layers: U.S. Geological Survey **Water-Resources Investigations Report 83-4135**, 6 p.

Northwest — continued

- Ryals, G.N., and Hosman, R.L., 1980, Selected hydrologic data from the vicinity of Rayburns and Vacherie salt domes, northern Louisiana salt-dome basin: U.S. Geological Survey **Open-File Report 80-217**, 17 p.
- Seanor, R.C., 1994, Water-level measurements, 1986-91, Red River alluvial aquifer, Red River Valley, Louisiana: U.S. Geological Survey **Open-File Report 94-69**, 218 p.
- Seanor, R.C., and Smoot, C.W., 1995, Louisiana ground-water map no. 6: Potentiometric surface, 1990, and water-level changes, 1974-90, of the Mississippi River alluvial aquifer in northeastern Louisiana: U.S. Geological Survey **Water-Resources Investigations Report 95-4146**, 2 sheets.
- Seanor, R.C., and Smoot, C.W., 1995, Louisiana ground-water map no. 8: Potentiometric surface, 1991, of the Carrizo-Wilcox aquifer in northwestern Louisiana: U.S. Geological Survey **Water-Resources Investigations Report 95-4176**, 1 sheet.
- Smoot, C.W., 1983, Records of water-level measurements and lithologic logs, Red River Valley, Louisiana, 1975-80: Louisiana Department of Transportation and Development, Office of Public Works **Water Resources Basic Records Report no. 12**, 197 p.
- Smoot, C.W., and Guillot, J.R., 1988, Water-level measurements 1981-85 and chemical analyses 1978-85, Red River alluvial aquifer, Red River Valley, Louisiana: U.S. Geological Survey **Open-File Report 87-541**, 261 p.
- Smoot, C.W., and Seanor, R.C., 1991, Louisiana ground-water map no. 3: Potentiometric surface, 1989, and water-level changes, 1980-89, of the Sparta aquifer in north-central Louisiana: U.S. Geological Survey **Water-Resources Investigations Report 90-4183**, 2 sheets.
- Snider, J.L., 1982, Premining hydrology of the lignite area in southeastern De Soto Parish, Louisiana: Louisiana Department of Transportation and Development, Office of Public Works **Water Resources Technical Report no. 29**, 40 p.
- Stephens, J.W., 1976, Records of wells, water-level measurements, and drillers' logs, Red River Valley, Louisiana: U.S. Geological Survey **Open-File Report 76-759**, 335 p.
- U.S. Geological Survey, 1976, Water resources data for Louisiana, water year 1976, volume 1. Central and northern Louisiana: U.S. Geological Survey **Water-Data Report LA-76-1**, 463 p.
- U.S. Geological Survey, 1977, Water resources data for Louisiana, water year 1977, volume 1. Central and northern Louisiana: U.S. Geological Survey **Water-Data Report LA-77-1**, 405 p.
- U.S. Geological Survey, 1978, Water resources data for Louisiana, water year 1978, volume 1. Central and northern Louisiana: U.S. Geological Survey **Water-Data Report LA-78-1**, 412 p.
- U.S. Geological Survey, 1979, Water resources data for Louisiana, water year 1979, volume 1. Central and northern Louisiana: U.S. Geological Survey **Water-Data Report LA-79-1**, 426 p.
- U.S. Geological Survey, 1980, Water resources data for Louisiana, water year 1980, volume 1. Central and northern Louisiana: U.S. Geological Survey **Water-Data Report LA-80-1**, 526 p.
- U.S. Geological Survey, 1981, Water resources data—Louisiana, water year 1981, volume 1. Central and northern Louisiana: U.S. Geological Survey **Water-Data Report LA-81-1**, 424 p.
- Veatch, A.C., 1906, Geology and underground water resources of northern Louisiana and southern Arkansas: U.S. Geological Survey **Professional Paper 46**, 422 p.

Northwest — continued

- Veatch, A.C., 1906, Geology and underground water resources of northern Louisiana, with notes on adjoining districts, *in* Geological Survey of Louisiana, report of 1905: Louisiana State Experiment Station, Louisiana Geological Survey **Bulletin IV**, p. 261-457.
- Whiteman, C.D., Jr., and Martin, Angel, Jr., 1984, Geohydrologic sections, northern Louisiana: U.S. Geological Survey **Water-Resources Investigations Report 84-4211**, 1 sheet.
- Whitfield, M.S., Jr., 1980, Chemical character of water in the Red River alluvial aquifer, Louisiana: U.S. Geological Survey Water-Resources Investigations **Open-File Report 80-1018**, 95 p.

Northeast

- Brantly, J.A., and Seanor, R.C., 1996, Louisiana ground-water map no. 9: Potentiometric surface, 1993, and water-level changes, 1968-93, of the Cockfield aquifer in northern Louisiana: U.S. Geological Survey **Water-Resources Investigations Report 95-4241**, 2 sheets.
- Carlson, D.D., Stallworth, G.R., Dantin, L.J., and Stuart, C.G., 1982, Water resources data—Louisiana, water year 1982, volume 1. Central and northern Louisiana: U.S. Geological Survey **Water-Data Report LA-82-1**, 422 p.
- Carlson, D.D., Stallworth, G.R., Dantin, L.J., and Stuart, C.G., 1983, Water resources data—Louisiana, water year 1983, volume 1. Central and northern Louisiana: U.S. Geological Survey **Water-Data Report LA-83-1**, 392 p.
- Hosman, R.L., 1978, Geohydrology of the northern Louisiana salt-dome basin pertinent to the storage of radioactive wastes--A progress report: U.S. Geological Survey **Water-Resources Investigations Report 78-104**, 27 p.
- Hosman, R.L., Long, A.T., Lambert, T.W., and others, 1968, Tertiary aquifers in the Mississippi embayment, *with discussions of Quality of the water*, by H.G. Jeffery: U.S. Geological Survey **Professional Paper 448-D**, p. D1-D29.
- Huff, G.F., and Bonck, J.P., 1993, Saltwater in shallow aquifers in east-central and northeastern Louisiana and southeastern Arkansas: U.S. Geological Survey **Open-File Report 93-494**, 54 p.
- Lurry, D.L., 1985, Public water supplies in Louisiana, volume 1: Northern Louisiana: Louisiana Department of Transportation and Development **Water Resources Basic Records Report no. 13**, 119 p.
- Martin, Angel, Jr., and Whiteman, C.D., Jr., 1985, Map showing generalized potentiometric surface of aquifers of Pleistocene Age, southern Louisiana, 1980: U.S. Geological Survey **Water-Resources Investigations Report 84-4331**, 1 sheet.
- Martin, Angel, Jr., and Whiteman, C.D., Jr., 1989, Geohydrology and regional ground-water flow of the coastal lowlands aquifer system in parts of Louisiana, Mississippi, Alabama, and Florida--A preliminary analysis: U.S. Geological Survey **Water-Resources Investigations Report 88-4100**, 88 p.
- Martin, Angel, Jr., and Whiteman, C.D., Jr., 1990, Calibration and sensitivity analysis of a ground-water flow model of the coastal lowlands aquifer system in parts of Louisiana, Mississippi, Alabama, and Florida: U.S. Geological Survey **Water-Resources Investigations Report 89-4189**, 54 p.
- Martin, Angel, Jr., and Whiteman, C.D., Jr., 1991, Hydrology of the coastal lowlands aquifer system in parts of Alabama, Florida, Louisiana, and Mississippi: U.S. Geological Survey **Open-File Report 91-72**, 115 p.

Northeast — continued

- Martin, Angel, Jr., and Whiteman, C.D., Jr., 1999, Hydrology of the coastal lowlands aquifer system in parts of Alabama, Florida, Louisiana, and Mississippi: U.S. Geological Survey **Professional Paper 1416-H**, 51 p.
- Martin, Angel, Jr., Whiteman, C.D., Jr., and Becnel, M.J., 1988, Generalized potentiometric surfaces of the upper and lower Jasper and equivalent aquifers in Louisiana: U.S. Geological Survey **Water-Resources Investigations Report 87-4139**, 2 sheets.
- McWreath, H.C., III, Nelson, J.D., and Fitzpatrick, D.J., 1991, Simulated response to pumping stresses in the Sparta aquifer, northern Louisiana and southern Arkansas: Louisiana Department of Transportation and Development **Water Resources Technical Report no. 51**, 51 p.
- Payne, J.N., 1968, Hydrologic significance of the lithofacies of the Sparta Sand in Arkansas, Louisiana, Mississippi, and Texas: U.S. Geological Survey **Professional Paper 569-A**, p. A1-A17.
- Payne, J.N., 1970, Geohydrologic significance of lithofacies of the Cockfield Formation of Louisiana and Mississippi and of the Yegua Formation of Texas: U.S. Geological Survey **Professional Paper 569-B**, p. B1-B14.
- Payne, J.N., 1972, Hydrologic significance of lithofacies of the Cane River Formation or equivalents of Arkansas, Louisiana, Mississippi, and Texas: U.S. Geological Survey **Professional Paper 569-C**, p. C1-C17.
- Payne, J.N., 1975, Geohydrologic significance of lithofacies of the Carrizo Sand of Arkansas, Louisiana, and Texas and the Meridian Sand of Mississippi: U.S. Geological Survey **Professional Paper 569-D**, p. D1-D11.
- Seanor, R.C., and Smoot, C.W., 1995, Louisiana ground-water map no. 6: Potentiometric surface, 1990, and water-level changes, 1974-90, of the Mississippi River alluvial aquifer in northeastern Louisiana: U.S. Geological Survey **Water-Resources Investigations Report 95-4146**, 2 sheets.
- Smoot, C.W., 1983, Records of water-level measurements and lithologic logs, Red River Valley, Louisiana, 1975-80: Louisiana Department of Transportation and Development, Office of Public Works Water Resources **Basic Records Report no. 12**, 197 p.
- Smoot, C.W., and Seanor, R.C., 1991, Louisiana ground-water map no. 3: Potentiometric surface, 1989, and water-level changes, 1980-89, of the Sparta aquifer in north-central Louisiana: U.S. Geological Survey **Water-Resources Investigations Report 90-4183**, 2 sheets.
- Smoot, C.W., Seanor, R.C., and Huff, G.F., 1994, Quality of water in the Red River alluvial aquifer, pool 1, Red River waterway area, Vick, Louisiana: U.S. Geological Survey **Water-Resources Investigations Report 93-4184**, 49 p.
- Snider, J.L., 1982, Premining hydrology of the lignite area in southeastern De Soto Parish, Louisiana: Louisiana Department of Transportation and Development, Office of Public Works **Water Resources Technical Report no. 29**, 40 p.
- Stephens, J.W., 1976, Records of wells, water-level measurements, and drillers' logs, Red River Valley, Louisiana: U.S. Geological Survey **Open-File Report 76-759**, 335 p.
- Turcan, A.N., Jr., and Meyer, R.R., 1962, Alluvial aquifer in northeastern Louisiana--A large source of water: U.S. Geological Survey **Water-Supply Paper 1619-V**, p. V1-V28.
- U.S. Geological Survey, 1976, Water resources data for Louisiana, water year 1976, volume 1. Central and northern Louisiana: U.S. Geological Survey **Water-Data Report LA-76-1**, 463 p.
- U.S. Geological Survey, 1977, Water resources data for Louisiana, water year 1977, volume 1. Central and northern Louisiana: U.S. Geological Survey **Water-Data Report LA-77-1**, 405 p.

Northeast — continued

- U.S. Geological Survey, 1978, Water resources data for Louisiana, water year 1978, volume 1. Central and northern Louisiana: U.S. Geological Survey **Water-Data Report LA-78-1**, 412 p.
- U.S. Geological Survey, 1979, Water resources data for Louisiana, water year 1979, volume 1. Central and northern Louisiana: U.S. Geological Survey **Water-Data Report LA-79-1**, 426 p.
- U.S. Geological Survey, 1980, Water resources data for Louisiana, water year 1980, volume 1. Central and northern Louisiana: U.S. Geological Survey **Water-Data Report LA-80-1**, 526 p.
- U.S. Geological Survey, 1981, Water resources data—Louisiana, water year 1981, volume 1. Central and northern Louisiana: U.S. Geological Survey **Water-Data Report LA-81-1**, 424 p.
- Whiteman, C.D., Jr., and Martin, Angel, Jr., 1984, Geohydrologic sections, northern Louisiana: U.S. Geological Survey **Water-Resources Investigations Report 84-4211**, 1 sheet.
- Whitfield, M.S., Jr., 1975, Geohydrology and water quality of the Mississippi River alluvial aquifer, northeastern Louisiana: Louisiana Department of Public Works **Water Resources Technical Report no. 10**, 29 p.

Central

- Brantly, J.A., and Seanor, R.C., 1996, Louisiana ground-water map no. 9: Potentiometric surface, 1993, and water-level changes, 1968-93, of the Cockfield aquifer in northern Louisiana: U.S. Geological Survey **Water-Resources Investigations Report 95-4241**, 2 sheets.
- Carlson, D.D., Stallworth, G.R., Dantin, L.J., and Stuart, C.G., 1982, Water resources data—Louisiana, water year 1982, volume 1. Central and northern Louisiana: U.S. Geological Survey **Water-Data Report LA-82-1**, 422 p.
- Carlson, D.D., Stallworth, G.R., Dantin, L.J., and Stuart, C.G., 1983, Water resources data—Louisiana, water year 1983, volume 1. Central and northern Louisiana: U.S. Geological Survey **Water-Data Report LA-83-1**, 392 p.
- Demas, C.R., Demcheck, D.K., Anderson, M.L., and Garon, J.D., 1999, National Water-Quality Assessment Program—Acadian-Pontchartrain Study Unit: U.S. Geological Survey **Fact Sheet FS-185-99**, 4 p.
- Fader, S.W., and Harder, A.H., 1954, Preliminary memorandum on the effects of the proposed Cocodrie and Longleaf reservoirs and the Vermilion River on ground-water recharge in southwestern Louisiana: U.S. Geological Survey **Open-File Report**, 13 p.
- Gaydos, M.W., Rogers, J.E., and Smith, R.P., 1973, Water resources of the Little River basin, Louisiana: U.S. Geological Survey **Water-Supply Paper 1989**, 74 p.
- Harris, G.D., 1904, Underground waters of southern Louisiana, *with discussions of their uses for water supplies and for rice irrigation*, by M.L. Fuller: U.S. Geological Survey **Water-Supply Paper 101**, 98 p.
- Harris, G.D., 1906, Underground waters of southern Louisiana, *in* Geological Survey of Louisiana, report of 1905: Louisiana State Experiment Station, Louisiana Geological Survey **Bulletin I**, p. 1-164.
- Hosman, R.L., 1978, Geohydrology of the northern Louisiana salt-dome basin pertinent to the storage of radioactive wastes--A progress report: U.S. Geological Survey **Water-Resources Investigations Report 78-104**, 27 p.
- Hosman, R.L., Broussard, W.L., and Calandro, A.J., 1970, Water resources of northwestern St. Landry Parish and vicinity, Louisiana: Department of Conservation, Louisiana Geological Survey, and Louisiana Department of Public Works **Water Resources Pamphlet no. 23**, 29 p.

Central — continued

- Huff, G.F., and Bonck, J.P., 1993, Saltwater in shallow aquifers in east-central and northeastern Louisiana and southeastern Arkansas: U.S. Geological Survey **Open-File Report 93-494**, 54 p.
- Lovelace, J.K., Frederick, C.P., Fontenot, J.W., and Naanes, M.S., 2001, Louisiana ground-water map no. 12: Potentiometric surface of the Chicot aquifer system in southwestern Louisiana, June 2000: U.S. Geological Survey **Water-Resources Investigations Report 01-4128**, 1 sheet
- Ludwig, A.H., 1974, Quality of water in the Red River alluvial aquifer, Shreveport to the mouth of the Black River, Louisiana: U.S. Geological Survey **Open-File Report**, 7 p.
- Ludwig, A.H., 1979, Preconstruction and postconstruction ground-water levels, Lock and Dam 1, Red River Valley, Louisiana: U.S. Geological Survey **Open-File Report 79-918**, 17 p.
- Ludwig, A.H., 1979, Preconstruction and postconstruction ground-water levels, Lock and Dam 2, Red River Valley, Louisiana: U.S. Geological Survey **Open-File Report 79-919**, 18 p.
- Ludwig, A.H., and Reed, J.E., 1979, Preconstruction and postconstruction ground-water levels, Lock and Dam 4, Red River Valley, Louisiana: U.S. Geological Survey **Open-File Report 79-921**, 22 p.
- Ludwig, A.H., and Terry, J.E., 1979, Preconstruction and postconstruction ground-water levels, Lock and Dam 3, Red River Valley, Louisiana: U.S. Geological Survey **Open-File Report 79-920**, 21 p.
- Ludwig, A.H., and Terry, J.E., 1979, Preconstruction and postconstruction ground-water levels, Lock and Dam 5 and 6, Red River Valley, Louisiana: U.S. Geological Survey **Open-File Report 79-922**, 24 p.
- Ludwig, A.H., and Terry, J.E., 1980, Methods and applications of digital-model simulation of the Red River alluvial aquifer, Shreveport to the mouth of the Black River, Louisiana: U.S. Geological Survey **Water-Resources Investigations Report 79-114**, 103 p.
- Lurry, D.L., 1985, Public water supplies in Louisiana, volume 1: Northern Louisiana: Louisiana Department of Transportation and Development **Water Resources Basic Records Report no. 13**, 119 p.
- Martin, Angel, Jr., and Whiteman, C.D., Jr., 1985, Map showing generalized potentiometric surface of aquifers of Pleistocene Age, southern Louisiana, 1980: U.S. Geological Survey **Water-Resources Investigations Report 84-4331**, 1 sheet.
- Martin, Angel, Jr., and Whiteman, C.D., Jr., 1985, Map showing generalized potentiometric surface of the Evangeline and equivalent aquifers in Louisiana, 1980: U.S. Geological Survey **Water-Resources Investigations Report 84-4359**, 1 sheet.
- Martin, Angel, Jr., and Whiteman, C.D., Jr., 1986, Generalized potentiometric surface of the Catahoula aquifer in central Louisiana, 1980: U.S. Geological Survey **Water-Resources Investigations Report 86-4059**, 1 sheet.
- Martin, Angel, Jr., and Whiteman, C.D., Jr., 1989, Geohydrology and regional ground-water flow of the coastal lowlands aquifer system in parts of Louisiana, Mississippi, Alabama, and Florida--A preliminary analysis: U.S. Geological Survey **Water-Resources Investigations Report 88-4100**, 88 p.
- Martin, Angel, Jr., and Whiteman, C.D., Jr., 1990, Calibration and sensitivity analysis of a ground-water flow model of the coastal lowlands aquifer system in parts of Louisiana, Mississippi, Alabama, and Florida: U.S. Geological Survey **Water-Resources Investigations Report 89-4189**, 54 p.
- Martin, Angel, Jr., and Whiteman, C.D., Jr., 1991, Hydrology of the coastal lowlands aquifer system in parts of Alabama, Florida, Louisiana, and Mississippi: U.S. Geological Survey **Open-File Report 91-72**, 115 p.

Central — continued

- Martin, Angel, Jr., and Whiteman, C.D., Jr., 1999, Hydrology of the coastal lowlands aquifer system in parts of Alabama, Florida, Louisiana, and Mississippi: U.S. Geological Survey **Professional Paper 1416-H**, 51 p.
- Martin, Angel, Jr., Whiteman, C.D., Jr., and Becnel, M.J., 1988, Generalized potentiometric surfaces of the upper and lower Jasper and equivalent aquifers in Louisiana: U.S. Geological Survey **Water-Resources Investigations Report 87-4139**, 2 sheets.
- Martin, Angel, Jr., and Whiteman, C.D., Jr., 1991, Hydrology of the coastal lowlands aquifer system in parts of Alabama, Florida, Louisiana, and Mississippi: U.S. Geological Survey **Open-File Report 91-72**, 115 p.
- McWreath, H.C., III, Nelson, J.D., and Fitzpatrick, D.J., 1991, Simulated response to pumping stresses in the Sparta aquifer, northern Louisiana and southern Arkansas: Louisiana Department of Transportation and Development **Water Resources Technical Report no. 51**, 51 p.
- Newcome, Roy, Jr., 1960, Ground-water resources of the Red River Valley alluvium in Louisiana: Department of Conservation, Louisiana Geological Survey, and Louisiana Department of Public Works **Water Resources Pamphlet no. 7**, 21 p.
- Payne, J.N., 1968, Hydrologic significance of the lithofacies of the Sparta Sand in Arkansas, Louisiana, Mississippi, and Texas: U.S. Geological Survey **Professional Paper 569-A**, p. A1-A17.
- Payne, J.N., 1970, Geohydrologic significance of lithofacies of the Cockfield Formation of Louisiana and Mississippi and of the Yegua Formation of Texas: U.S. Geological Survey **Professional Paper 569-B**, p. B1-B14.
- Payne, J.N., 1972, Hydrologic significance of lithofacies of the Cane River Formation or equivalents of Arkansas, Louisiana, Mississippi, and Texas: U.S. Geological Survey **Professional Paper 569-C**, p. C1-C17.
- Payne, J.N., 1975, Geohydrologic significance of lithofacies of the Carrizo Sand of Arkansas, Louisiana, and Texas and the Meridian Sand of Mississippi: U.S. Geological Survey **Professional Paper 569-D**, p. D1-D11.
- Rogers, J.E., 1983, Preconstruction and simulated postconstruction ground-water levels at urban centers in the Red River navigation project area, Louisiana: U.S. Geological Survey **Water-Resources Investigations Report 83-4154**, 33 p.
- Sargent, B.P., and McGee, B.D., 1998, Occurrence of nitrate and selected water-quality data, Chicot aquifer system in southwestern Louisiana, July 1994 through January 1996: Louisiana Department of Transportation and Development **Water Resources Technical Report no. 64**, 53 p.
- Seanor, R.C., 1994, Water-level measurements, 1986-91, Red River alluvial aquifer, Red River Valley, Louisiana: U.S. Geological Survey **Open-File Report 94-69**, 218 p.
- Seanor, R.C., and Smoot, C.W., 1995, Louisiana ground-water map no. 6: Potentiometric surface, 1990, and water-level changes, 1974-90, of the Mississippi River alluvial aquifer in northeastern Louisiana: U.S. Geological Survey **Water-Resources Investigations Report 95-4146**, 2 sheets.
- Seanor, R.C., and Smoot, C.W., 1995, Louisiana ground-water map no. 8: Potentiometric surface, 1991, of the Carrizo-Wilcox aquifer in northwestern Louisiana: U.S. Geological Survey **Water-Resources Investigations Report 95-4176**, 1 sheet.
- Smoot, C.W., 1983, Records of water-level measurements and lithologic logs, Red River Valley, Louisiana, 1975-80: Louisiana Department of Transportation and Development, Office of Public Works Water Resources **Basic Records Report no. 12**, 197 p.

Central — continued

- Smoot, C.W., and Martin, Angel, Jr., 1991, Generalized potentiometric surfaces of the Red River alluvial aquifer, pool 1, Red River waterway area, central Louisiana: U.S. Geological Survey **Water-Resources Investigations Report 91-4109**, 7 sheets.
- Smoot, C.W., and Seanor, R.C., 1991, Louisiana ground-water map no. 3: Potentiometric surface, 1989, and water-level changes, 1980-89, of the Sparta aquifer in north-central Louisiana: U.S. Geological Survey **Water-Resources Investigations Report 90-4183**, 2 sheets.
- Smoot, C.W., and Seanor, R.C., 1992, Louisiana ground-water map no. 4: Potentiometric surface, 1989, and water-level changes, 1984-89, of the Jasper aquifer system in west-central Louisiana: U.S. Geological Survey **Water-Resources Investigations Report 91-4137**, 2 sheets.
- Smoot, C.W., Seanor, R.C., and Huff, G.F., 1994, Quality of water in the Red River alluvial aquifer, pool 1, Red River waterway area, Vick, Louisiana: U.S. Geological Survey **Water-Resources Investigations Report 93-4184**, 49 p.
- Snider, J.L., and Sanford, T.H., Jr., 1981, Water resources of the terrace aquifer, central Louisiana: Louisiana Department of Transportation and Development, Office of Public Works **Water Resources Technical Report no. 25**, 48 p.
- Stephens, J.W., 1976, Records of wells, water-level measurements, and drillers' logs, Red River Valley, Louisiana: U.S. Geological Survey **Open-File Report 76-759**, 335 p.
- U.S. Geological Survey, 1976, Water resources data for Louisiana, water year 1976, volume 1. Central and northern Louisiana: U.S. Geological Survey **Water-Data Report LA-76-1**, 463 p.
- U.S. Geological Survey, 1977, Water resources data for Louisiana, water year 1977, volume 1. Central and northern Louisiana: U.S. Geological Survey **Water-Data Report LA-77-1**, 405 p.
- U.S. Geological Survey, 1978, Water resources data for Louisiana, water year 1978, volume 1. Central and northern Louisiana: U.S. Geological Survey **Water-Data Report LA-78-1**, 412 p.
- U.S. Geological Survey, 1979, Water resources data for Louisiana, water year 1979, volume 1. Central and northern Louisiana: U.S. Geological Survey **Water-Data Report LA-79-1**, 426 p.
- U.S. Geological Survey, 1980, Water resources data for Louisiana, water year 1980, volume 1. Central and northern Louisiana: U.S. Geological Survey **Water-Data Report LA-80-1**, 526 p.
- U.S. Geological Survey, 1981, Water resources data—Louisiana, water year 1981, volume 1. Central and northern Louisiana: U.S. Geological Survey **Water-Data Report LA-81-1**, 424 p.
- Whiteman, C.D., Jr., and Martin, Angel, Jr., 1984, Geohydrologic sections, northern Louisiana: U.S. Geological Survey **Water-Resources Investigations Report 84-4211**, 1 sheet.

Southwest

- Carlson, D.D., Stallworth, G.R., Dantin, L.J., and Stuart, C.G., 1982, Water resources data—Louisiana, water year 1982, volume 1. Central and northern Louisiana: U.S. Geological Survey **Water-Data Report LA-82-1**, 422 p.
- Carlson, D.D., Stallworth, G.R., Dantin, L.J., and Stuart, C.G., 1982, Water resources data—Louisiana, water year 1982, volume 2. Southern Louisiana: U.S. Geological Survey **Water-Data Report LA-82-2**, 404 p.

Southwest — continued

- Carlson, D.D., Stallworth, G.R., Dantin, L.J., and Stuart, C.G., 1983, Water resources data—Louisiana, water year 1983, volume 1. Central and northern Louisiana: U.S. Geological Survey **Water-Data Report LA-83-1**, 392 p.
- Carlson, D.D., Stallworth, G.R., Dantin, L.J., and Stuart, C.G., 1983, Water resources data—Louisiana, water year 1983, volume 2. Southern Louisiana: U.S. Geological Survey **Water-Data Report LA-83-2**, 360 p.
- Covay, K.J., Sturrock, A.M., Jr., and Sasser, D.C., 1992, Water requirements for growing rice in southwestern Louisiana, 1985-86: Louisiana Department of Transportation and Development **Water Resources Technical Report no. 52**, 14 p.
- Demas, C.R., Demcheck, D.K., Anderson, M.L., and Garon, J.D., 1999, National Water-Quality Assessment Program—Acadian-Pontchartrain Study Unit: U.S. Geological Survey **Fact Sheet FS-185-99**, 4 p.
- Fader, S.W., 1954, An analysis of contour maps of water levels in wells in southwestern Louisiana, 1952 and 1953: Department of Conservation, Louisiana Geological Survey, and Louisiana Department of Public Works **Water Resources Pamphlet no. 1**, 7 p.
- Fader, S.W., 1955, An analysis of contour maps of water levels in wells in southwestern Louisiana, 1954: Department of Conservation, Louisiana Geological Survey, and Louisiana Department of Public Works **Water Resources Pamphlet no. 2**, 13 p.
- Fader, S.W., 1957, An analysis of contour maps of 1955 water levels, with a discussion of saltwater problems in southwestern Louisiana: Department of Conservation, Louisiana Geological Survey, and Louisiana Department of Public Works **Water Resources Pamphlet no. 4**, 27 p.
- Fader, S.W., 1958, Water levels and water-level contour maps for southwestern Louisiana, 1956 and spring 1957: Department of Conservation, Louisiana Geological Survey, and Louisiana Department of Public Works **Water Resources Pamphlet no. 5**, 23 p.
- Fader, S.W., and Harder, A.H., 1954, Preliminary memorandum on the effects of the proposed Cocodrie and Longleaf reservoirs and the Vermilion River on ground-water recharge in southwestern Louisiana: U.S. Geological Survey **Open-File Report**, 13 p.
- Fendick, R.B., Jr., and Nyman, D.J., 1987, Louisiana ground-water map no. 1: Potentiometric surface, 1985, and water-level changes, 1983-85, of the Chicot aquifer in southwestern Louisiana: U.S. Geological Survey **Water-Resources Investigations Report 86-4348**, 2 sheets.
- Harder, A.H., 1960, Water levels and water-level contour maps for southwestern Louisiana, 1958 and 1959: Department of Conservation, Louisiana Geological Survey, and Louisiana Department of Public Works **Water Resources Pamphlet no. 8**, 27 p.
- Harder, A.H., 1961, Water levels and water-level contour maps for southwestern Louisiana, 1959 and spring 1960, with a discussion of ground-water withdrawals: Department of Conservation and Louisiana Department of Public Works **Water Resources Pamphlet no. 10**, 25 p.
- Harder, A.H., Kilburn, Chabot, Whitman, H.M., and Rogers, S.M., 1967, Effects of ground-water withdrawals on water levels and saltwater encroachment in southwestern Louisiana: Department of Conservation, Louisiana Geological Survey, and Louisiana Department of Public Works **Water Resources Bulletin no. 10**, 56 p.
- Harder, A.H., Whitman, H.M., and Rogers, S.M., 1965, Methane in the fresh-water aquifers of southwestern Louisiana and theoretical explosion hazards: Department of Conservation, Louisiana Geological Survey, and Louisiana Department of Public Works **Water Resources Pamphlet no. 14**, 22 p.

Southwest — continued

- Harris, G.D., 1904, Underground waters of southern Louisiana, *with discussions of their uses for water supplies and for rice irrigation*, by M.L. Fuller: U.S. Geological Survey **Water-Supply Paper 101**, 98 p.
- Harris, G.D., 1906, Underground waters of southern Louisiana, *in* Geological Survey of Louisiana, report of 1905: Louisiana State Experiment Station, Louisiana Geological Survey **Bulletin I**, p. 1-164.
- Hosman, R.L., 1974, Soft-water zone in the Chicot aquifer, Bayou Teche area, Louisiana: U.S. Geological Survey **Open-File Report 74-65**, 20 p.
- Hosman, R.L., Broussard, W.L., and Calandro, A.J., 1970, Water resources of northwestern St. Landry Parish and vicinity, Louisiana: Department of Conservation, Louisiana Geological Survey, and Louisiana Department of Public Works **Water Resources Pamphlet no. 23**, 29 p.
- Jones, P.H., 1950, Depth of occurrence of fresh ground water in southwestern Louisiana: U.S. Geological Survey **Open-File Report**, 5 p.
- Jones, P.H., Hendricks, E.L., Irelan, Burdge, and others, 1956, Water resources of southwestern Louisiana: U.S. Geological Survey **Water-Supply Paper 1364**, 460 p.
- Jones, P.H., Turcan, A.N., Jr., and Skibitzke, H.E., 1954, Geology and ground-water resources of southwestern Louisiana: Louisiana Department of Conservation **Geological Bulletin no. 30**, 285 p.
- Kilburn, Chabot, and Whitman, H.M., 1962, Water levels in southwestern Louisiana, April 1960 to April 1961, with a discussion of water-level trends from 1950 to 1960: Department of Conservation, Louisiana Geological Survey, and Louisiana Department of Public Works **Water Resources Pamphlet no. 11**, 21 p.
- Lovelace, J.K., 1994, Water requirements for crawfish farming at selected sites in south-central Louisiana, 1992-94: Louisiana Department of Transportation and Development **Water Resources Special Report no. 8**, 12 p.
- Lovelace, J.K., 1998, Distribution of saltwater in the Chicot aquifer system in the Calcasieu Parish area, Louisiana, 1995-96: Louisiana Department of Transportation and Development **Water Resources Technical Report no. 62**, 59 p.
- Lovelace, J.K., 1999, Distribution of saltwater in the Chicot aquifer system of southwestern Louisiana, 1995-96: Louisiana Department of Transportation and Development **Water Resources Technical Report no. 66**, 61 p.
- Lovelace, J.K., Frederick, C.P., Fontenot, J.W., and Naanes, M.S., 2001, Louisiana ground-water map no. 12: Potentiometric surface of the Chicot aquifer system in southwestern Louisiana, June 2000: U.S. Geological Survey **Water-Resources Investigations Report 01-4128**, 1 sheet
- Martin, Angel, Jr., and Whiteman, C.D., Jr., 1985, Map showing generalized potentiometric surface of aquifers of Pleistocene Age, southern Louisiana, 1980: U.S. Geological Survey **Water-Resources Investigations Report 84-4331**, 1 sheet.
- Martin, Angel, Jr., and Whiteman, C.D., Jr., 1989, Geohydrology and regional ground-water flow of the coastal lowlands aquifer system in parts of Louisiana, Mississippi, Alabama, and Florida--A preliminary analysis: U.S. Geological Survey **Water-Resources Investigations Report 88-4100**, 88 p.
- Martin, Angel, Jr., and Whiteman, C.D., Jr., 1990, Calibration and sensitivity analysis of a ground-water flow model of the coastal lowlands aquifer system in parts of Louisiana, Mississippi, Alabama, and Florida: U.S. Geological Survey **Water-Resources Investigations Report 89-4189**, 54 p.

Southwest — continued

- Martin, Angel, Jr., and Whiteman, C.D., Jr., 1991, Hydrology of the coastal lowlands aquifer system in parts of Alabama, Florida, Louisiana, and Mississippi: U.S. Geological Survey **Open-File Report 91-72**, 115 p.
- Martin, Angel, Jr., and Whiteman, C.D., Jr., 1999, Hydrology of the coastal lowlands aquifer system in parts of Alabama, Florida, Louisiana, and Mississippi: U.S. Geological Survey **Professional Paper 1416-H**, 51 p.
- Martin, Angel, Jr., Whiteman, C.D., Jr., and Becnel, M.J., 1988, Generalized potentiometric surfaces of the upper and lower Jasper and equivalent aquifers in Louisiana: U.S. Geological Survey **Water-Resources Investigations Report 87-4139**, 2 sheets.
- Martin, Angel, Jr., and Whiteman, C.D., Jr., 1989, Geohydrology and regional ground-water flow of the coastal lowlands aquifer system in parts of Louisiana, Mississippi, Alabama, and Florida--A preliminary analysis: U.S. Geological Survey **Water-Resources Investigations Report 88-4100**, 88 p.
- Martin, Angel, Jr., and Whiteman, C.D., Jr., 1990, Calibration and sensitivity analysis of a ground-water flow model of the coastal lowlands aquifer system in parts of Louisiana, Mississippi, Alabama, and Florida: U.S. Geological Survey **Water-Resources Investigations Report 89-4189**, 54 p.
- Martin, Angel, Jr., and Whiteman, C.D., Jr., 1991, Hydrology of the coastal lowlands aquifer system in parts of Alabama, Florida, Louisiana, and Mississippi: U.S. Geological Survey **Open-File Report 91-72**, 115 p.
- Meyer, R.R., 1953, Summary of ground-water conditions in southwestern Louisiana: U.S. Geological Survey **Open-File Report**, 7 p.
- Nyman, D.J., 1984, The occurrence of high concentrations of chloride in the Chicot aquifer system of southwestern Louisiana: Louisiana Department of Transportation and Development, Office of Public Works **Water Resources Technical Report no. 33**, 75 p.
- Nyman, D.J., 1989, Quality of water in freshwater aquifers in southwestern Louisiana: Louisiana Department of Transportation and Development **Water Resources Technical Report no. 42**, 22 p.
- Nyman, D.J., Halford, K.J., and Martin, Angel, Jr., 1990, Geohydrology and simulation of flow in the Chicot aquifer system of southwestern Louisiana: Louisiana Department of Transportation and Development **Water Resources Technical Report no. 50**, 58 p.
- Sargent, B.P., and McGee, B.D., 1998, Occurrence of nitrate and selected water-quality data, Chicot aquifer system in southwestern Louisiana, July 1994 through January 1996: Louisiana Department of Transportation and Development **Water Resources Technical Report no. 64**, 53 p.
- Sasser, D.C., Sturrock, A.M., Jr., and Covay, K.J., 1988, Meteorological and microlysimeter data for a rice irrigation study in southwestern Louisiana, 1985 and 1986: Louisiana Department of Transportation and Development **Water Resources Basic Records Report no. 15**, 24 p.
- Smoot, C.W., and Seanor, R.C., 1992, Louisiana ground-water map no. 4: Potentiometric surface, 1989, and water-level changes, 1984-89, of the Jasper aquifer system in west-central Louisiana: U.S. Geological Survey **Water-Resources Investigations Report 91-4137**, 2 sheets.
- Stuart, C.G., and Lurry, D.L., 1988, Public water supplies in Louisiana, volume 2: Southern Louisiana: Louisiana Department of Transportation and Development **Water Resources Basic Records Report no. 16**, 206 p.

Southwest — continued

- Turcan, A.N., Jr., and Fader, S.W., 1959, Summary of ground-water conditions in southwestern Louisiana, 1957 and 1958, with a discussion on iron in water from the Chicot aquifer: Louisiana Department of Public Works **Water Resources Pamphlet no. 6**, 29 p.
- Turcan, A.N., Jr., Wesselman, J.B., and Kilburn, Chabot, 1966, Interstate correlation of aquifers, southwestern Louisiana and southeastern Texas, *in* Geological Survey research 1966, Chapter D: U.S. Geological Survey **Professional Paper 550-D**, p. D231-D236.
- U.S. Geological Survey, 1976, Water resources data for Louisiana, water year 1976, volume 1. Central and northern Louisiana: U.S. Geological Survey **Water-Data Report LA-76-1**, 463 p.
- U.S. Geological Survey, 1976, Water resources data for Louisiana, water year 1976, volume 2. Southern Louisiana: U.S. Geological Survey **Water-Data Report LA-76-2**, 826 p.
- U.S. Geological Survey, 1977, Water resources data for Louisiana, water year 1977, volume 1. Central and northern Louisiana: U.S. Geological Survey **Water-Data Report LA-77-1**, 405 p.
- U.S. Geological Survey, 1977, Water resources data for Louisiana, water year 1977, volume 2. Southern Louisiana: U.S. Geological Survey **Water-Data Report LA-77-2**, 393 p.
- U.S. Geological Survey, 1977, Water resources data for Louisiana, water year 1977, volume 3. Coastal Louisiana: U.S. Geological Survey **Water-Data Report LA-77-3**, 578 p.
- U.S. Geological Survey, 1978, Water resources data for Louisiana, water year 1978, volume 1. Central and northern Louisiana: U.S. Geological Survey **Water-Data Report LA-78-1**, 412 p.
- U.S. Geological Survey, 1978, Water resources data for Louisiana, water year 1978, volume 2. Southern Louisiana: U.S. Geological Survey **Water-Data Report LA-78-2**, 365 p.
- U.S. Geological Survey, 1978, Water resources data for Louisiana, water year 1978, volume 3. Coastal Louisiana: U.S. Geological Survey **Water-Data Report LA-78-3**, 326 p.
- U.S. Geological Survey, 1979, Water resources data for Louisiana, water year 1979, volume 1. Central and northern Louisiana: U.S. Geological Survey **Water-Data Report LA-79-1**, 426 p.
- U.S. Geological Survey, 1979, Water resources data for Louisiana, water year 1979, volume 2. Southern Louisiana: U.S. Geological Survey **Water-Data Report LA-79-2**, 461 p.
- U.S. Geological Survey, 1979, Water resources data for Louisiana, water year 1979, volume 3. Coastal Louisiana: U.S. Geological Survey **Water-Data Report LA-79-3**, 284 p.
- U.S. Geological Survey, 1980, Water resources data for Louisiana, water year 1980, volume 1. Central and northern Louisiana: U.S. Geological Survey **Water-Data Report LA-80-1**, 526 p.
- U.S. Geological Survey, 1980, Water resources data for Louisiana, water year 1980, volume 2. Southern Louisiana: U.S. Geological Survey **Water-Data Report LA-80-2**, 371 p.
- U.S. Geological Survey, 1980, Water resources data for Louisiana, water year 1980, volume 3. Coastal Louisiana: U.S. Geological Survey **Water-Data Report LA-80-3**, 308 p.
- U.S. Geological Survey, 1981, Water resources data—Louisiana, water year 1981, volume 1. Central and northern Louisiana: U.S. Geological Survey **Water-Data Report LA-81-1**, 424 p.
- U.S. Geological Survey, 1981, Water resources data—Louisiana, water year 1981, volume 2. Southern Louisiana: U.S. Geological Survey **Water-Data Report LA-81-2**, 327 p.

Southwest — continued

- U.S. Geological Survey, 1981, Water resources data—Louisiana, water year 1981, volume 3. Coastal Louisiana: U.S. Geological Survey **Water-Data Report LA-81-3**, 218 p.
- Walters, D.J., 1996, Louisiana ground-water map no. 10: Potentiometric surface, 1991, and water-level changes, 1985-91, of the Chicot aquifer system in southwestern Louisiana: U.S. Geological Survey **Water-Resources Investigations Report 95-4044**, 2 sheets.
- Whitfield, M.S., Jr., 1975, Geohydrology of the Evangeline and Jasper aquifers of southwestern Louisiana: Department of Conservation, Louisiana Geological Survey, and Louisiana Department of Public Works **Water Resources Bulletin no. 20**, 72 p.
- Whitman, H.M., and Kilburn, Chabot, 1963, Ground-water conditions in southwestern Louisiana, 1961 and 1962, with a discussion on the Chicot aquifer in the coastal area: Department of Conservation, Louisiana Geological Survey, and Louisiana Department of Public Works **Water Resources Pamphlet no. 12**, 32 p.
- Whitman, H.M., 1965, Estimating water quality from electrical logs in southwestern Louisiana: Department of Conservation, Louisiana Geological Survey, and Louisiana Department of Public Works **Water Resources Pamphlet no. 16**, 13 p.
- Zack, A.L., 1971, Ground-water pumpage and related effects, southwestern Louisiana, 1970, with a section on surface-water withdrawals: Department of Conservation, Louisiana Geological Survey, and Louisiana Department of Public Works **Water Resources Pamphlet no. 27**, 33 p.

Southeast

- Buono, Anthony, 1983, The Southern Hills regional aquifer system of southeastern Louisiana and south-western Mississippi: U.S. Geological Survey **Water-Resources Investigations Report 83-4189**, 38 p.
- Cardwell, G.T., Forbes, M.J., Jr., and Gaydos, M.W., 1966, Progress report on the availability of fresh water, Lake Pontchartrain area, Louisiana: Department of Conservation, Louisiana Geological Survey, and Louisiana Department of Public Works **Water Resources Pamphlet no. 18**, 24 p.
- Cardwell, G.T., Forbes, M.J., Jr., and Gaydos, M.W., 1967, Water resources of the Lake Pontchartrain area, Louisiana: Department of Conservation, Louisiana Geological Survey, and Louisiana Department of Public Works **Water Resources Bulletin no. 12**, 105 p.
- Cardwell, G.T., and Rollo, J.R., 1960, Interim report on ground-water conditions between Baton Rouge and New Orleans, Louisiana: Department of Conservation, Louisiana Geological Survey, and Louisiana Department of Public Works **Water Resources Pamphlet no. 9**, 44 p.
- Cardwell, G.T., Rollo, J.R., and Long, R.A., 1963, Basic ground-water data for the Mississippi River parishes south of Baton Rouge, Louisiana: Louisiana Department of Public Works, 5 p.
- Carlson, D.D., Stallworth, G.R., Dantin, L.J., and Stuart, C.G., 1982, Water resources data—Louisiana, water year 1982, volume 2. Southern Louisiana: U.S. Geological Survey **Water-Data Report LA-82-2**, 404 p.
- Carlson, D.D., Stallworth, G.R., Dantin, L.J., and Stuart, C.G., 1983, Water resources data—Louisiana, water year 1983, volume 2. Southern Louisiana: U.S. Geological Survey **Water-Data Report LA-83-2**, 360 p.
- Demas, C.R., Demcheck, D.K., Anderson, M.L., and Garon, J.D., 1999, National Water-Quality Assessment Program—Acadian-Pontchartrain Study Unit: U.S. Geological Survey **Fact Sheet FS-185-99**, 4 p.
- Dial, D.C., 1968, Water-level trends in southeastern Louisiana: Department of Conservation, Louisiana Geological Survey, and Louisiana Department of Public Works **Water Resources Pamphlet no. 22**, 11 p.

Southeast — continued

- Dial, D.C., 1983, Ground-water data for the Mississippi River parishes in the greater New Orleans area, Louisiana: Louisiana Department of Transportation and Development, Office of Public Works **Water Resources Basic Records Report no. 11**, 47 p.
- Dial, D.C., and Sumner, D.M., 1989, Geohydrology and simulated effects of pumpage on the New Orleans aquifer system at New Orleans, Louisiana: Louisiana Department of Transportation and Development **Water Resources Technical Report no. 46**, 54 p.
- Eddards, M.L., Kister, L.R., and Scarcia, Glenn, 1956, Water resources of the New Orleans area, Louisiana: U.S. Geological Survey **Circular 374**, 41 p.
- Fendick, R.B., Jr., 1989, Louisiana ground-water map no. 2: Potentiometric surface, 1987, of the Gonzales-New Orleans aquifer in southeastern Louisiana: U.S. Geological Survey **Water-Resources Investigations Report 89-4016**, 1 sheet.
- Halford, K.J., Benton, O.L., and Demcheck, D.K., 1995, Movement and fate of fecal-coliform bacteria through a shallow aquifer system in southeastern Louisiana, 1991: Louisiana Department of Transportation and Development **Water Resources Technical Report no. 56**, 52 p.
- Halford, K.J., and Lovelace, J.K., 1994, Analysis of ground-water flow in the "1,200-foot" aquifer, Baton Rouge area, Louisiana: Louisiana Department of Transportation and Development **Water Resources Technical Report no. 54**, 68 p.
- Harris, G.D., 1904, Underground waters of southern Louisiana, *with discussions of their uses for water supplies and for rice irrigation*, by M.L. Fuller: U.S. Geological Survey **Water-Supply Paper 101**, 98 p.
- Harris, G.D., 1906, Underground waters of southern Louisiana, *in* Geological Survey of Louisiana, report of 1905: Louisiana State Experiment Station, Louisiana Geological Survey **Bulletin I**, p. 1-164.
- Huntzinger, T.L., Whiteman, C.D., Jr., and Knochenmus, D.D., 1985, Simulation of ground-water movement in the "1,500- and 1,700-foot" aquifer of the Baton Rouge area, Louisiana: Louisiana Department of Transportation and Development, Office of Public Works **Water Resources Technical Report no. 34**, 52 p.
- Kuniansky, E.L., 1989, Geohydrology and simulation of ground-water flow in the "400-foot," "600-foot," and adjacent aquifers, Baton Rouge area, Louisiana: Louisiana Department of Transportation and Development **Water Resources Technical Report no. 49**, 90 p.
- Kuniansky, E.L., Dial, D.C., and Trudeau, D.A., 1989, Maps of the "400-foot," "600-foot," and adjacent aquifers and confining beds, Baton Rouge area, Louisiana: Louisiana Department of Transportation and Development **Water Resources Technical Report no. 48**, 16 p.
- Lovelace, J.K., 1994, Water requirements for crawfish farming at selected sites in south-central Louisiana, 1992-94: Louisiana Department of Transportation and Development **Water Resources Special Report no. 8**, 12 p.
- Martin, Angel, Jr., and Whiteman, C.D., Jr., 1985, Map showing generalized potentiometric surface of aquifers of Pleistocene Age, southern Louisiana, 1980: U.S. Geological Survey **Water-Resources Investigations Report 84-4331**, 1 sheet.
- Martin, Angel, Jr., and Whiteman, C.D., Jr., 1989, Geohydrology and regional ground-water flow of the coastal lowlands aquifer system in parts of Louisiana, Mississippi, Alabama, and Florida--A preliminary analysis: U.S. Geological Survey **Water-Resources Investigations Report 88-4100**, 88 p.

Southeast — continued

- Martin, Angel, Jr., and Whiteman, C.D., Jr., 1990, Calibration and sensitivity analysis of a ground-water flow model of the coastal lowlands aquifer system in parts of Louisiana, Mississippi, Alabama, and Florida: U.S. Geological Survey **Water-Resources Investigations Report 89-4189**, 54 p.
- Martin, Angel, Jr., and Whiteman, C.D., Jr., 1991, Hydrology of the coastal lowlands aquifer system in parts of Alabama, Florida, Louisiana, and Mississippi: U.S. Geological Survey **Open-File Report 91-72**, 115 p.
- Martin, Angel, Jr., and Whiteman, C.D., Jr., 1999, Hydrology of the coastal lowlands aquifer system in parts of Alabama, Florida, Louisiana, and Mississippi: U.S. Geological Survey **Professional Paper 1416-H**, 51 p.
- Martin, Angel, Jr., Whiteman, C.D., Jr., and Becnel, M.J., 1988, Generalized potentiometric surfaces of the upper and lower Jasper and equivalent aquifers in Louisiana: U.S. Geological Survey **Water-Resources Investigations Report 87-4139**, 2 sheets.
- Martin, Angel, Jr., and Whiteman, C.D., Jr., 1989, Geohydrology and regional ground-water flow of the coastal lowlands aquifer system in parts of Louisiana, Mississippi, Alabama, and Florida--A preliminary analysis: U.S. Geological Survey **Water-Resources Investigations Report 88-4100**, 88 p.
- Martin, Angel, Jr., and Whiteman, C.D., Jr., 1990, Calibration and sensitivity analysis of a ground-water flow model of the coastal lowlands aquifer system in parts of Louisiana, Mississippi, Alabama, and Florida: U.S. Geological Survey **Water-Resources Investigations Report 89-4189**, 54 p.
- Martin, Angel, Jr., and Whiteman, C.D., Jr., 1991, Hydrology of the coastal lowlands aquifer system in parts of Alabama, Florida, Louisiana, and Mississippi: U.S. Geological Survey **Open-File Report 91-72**, 115 p.
- Morgan, C.O., 1963, Ground-water resources of East Feliciana and West Feliciana Parishes, Louisiana: Louisiana Department of Public Works, 58 p.
- Morgan, C.O., and Winner, M.D., Jr., 1962, Hydrochemical facies in the "400-foot" and "600-foot" sands of the Baton Rouge area, Louisiana, *in* Geological Survey research 1962; short papers in geology, hydrology, and topography, articles 1-59: U.S. Geological Survey **Professional Paper 450-B**, article 50, p. B120-B123.
- Rollo, J.R., 1966, Ground-water resources of the greater New Orleans area, Louisiana: Department of Conservation, Louisiana Geological Survey, and Louisiana Department of Public Works **Water Resources Bulletin no. 9**, 69 p.
- Stuart, C.G., and Lurry, D.L., 1988, Public water supplies in Louisiana, volume 2: Southern Louisiana: Louisiana Department of Transportation and Development **Water Resources Basic Records Report no. 16**, 206 p.
- U.S. Geological Survey, 1976, Water resources data for Louisiana, water year 1976, volume 2. Southern Louisiana: U.S. Geological Survey **Water-Data Report LA-76-2**, 826 p.
- U.S. Geological Survey, 1977, Water resources data for Louisiana, water year 1977, volume 2. Southern Louisiana: U.S. Geological Survey **Water-Data Report LA-77-2**, 393 p.
- U.S. Geological Survey, 1977, Water resources data for Louisiana, water year 1977, volume 3. Coastal Louisiana: U.S. Geological Survey **Water-Data Report LA-77-3**, 578 p.

Southeast — continued

- U.S. Geological Survey, 1978, Water resources data for Louisiana, water year 1978, volume 2. Southern Louisiana: U.S. Geological Survey **Water-Data Report LA-78-2**, 365 p.
- U.S. Geological Survey, 1978, Water resources data for Louisiana, water year 1978, volume 3. Coastal Louisiana: U.S. Geological Survey **Water-Data Report LA-78-3**, 326 p.
- U.S. Geological Survey, 1979, Water resources data for Louisiana, water year 1979, volume 2. Southern Louisiana: U.S. Geological Survey **Water-Data Report LA-79-2**, 461 p.
- U.S. Geological Survey, 1979, Water resources data for Louisiana, water year 1979, volume 3. Coastal Louisiana: U.S. Geological Survey **Water-Data Report LA-79-3**, 284 p.
- U.S. Geological Survey, 1980, Water resources data for Louisiana, water year 1980, volume 2. Southern Louisiana: U.S. Geological Survey **Water-Data Report LA-80-2**, 371 p.
- U.S. Geological Survey, 1980, Water resources data for Louisiana, water year 1980, volume 3. Coastal Louisiana: U.S. Geological Survey **Water-Data Report LA-80-3**, 308 p.
- U.S. Geological Survey, 1981, Water resources data—Louisiana, water year 1981, volume 2. Southern Louisiana: U.S. Geological Survey **Water-Data Report LA-81-2**, 327 p.
- U.S. Geological Survey, 1981, Water resources data—Louisiana, water year 1981, volume 3. Coastal Louisiana: U.S. Geological Survey **Water-Data Report LA-81-3**, 218 p.
- Walters, D.J., 1992, Louisiana ground-water map no. 5: Potentiometric surface, 1990, and water-level changes, 1974-90, of the Evangeline equivalent/southeast Louisiana aquifer system: U.S. Geological Survey **Water-Resources Investigations Report 92-4112**, 2 sheets.
- Walters, D.J., 1995, Louisiana ground-water map no. 7: Potentiometric surface, 1991, and water-level changes, 1969-91, of the Chicot equivalent aquifer system in southeastern Louisiana: U.S. Geological Survey **Water-Resources Investigations Report 94-4202**, 2 sheets.
- Walters, D.J., 1995, Louisiana ground-water map no. 11: Potentiometric surface, spring 1993, and water-level changes, 1987-93, of the Gonzales-New Orleans aquifer in southeastern Louisiana: U.S. Geological Survey **Water-Resources Investigations Report 95-4169**, 2 sheets.
- Walters, D.J., and Lovelace, W.M., 1998, Ground-water-quality data for East and West Baton Rouge, East and West Feliciana, and Pointe Coupee Parishes, Louisiana, water years 1944-97: Louisiana Department of Transportation and Development **Water Resources Basic Records Report no. 21**, 54 p., 1 pl.
- Winner, M.D., Jr., 1963, The Florida Parishes--an area of large, undeveloped ground-water potential in southeastern Louisiana: Louisiana Department of Public Works, 50 p.

Statewide

- Adams, P.A., 1989, Water resources publications of the Louisiana District of the U.S. Geological Survey, 1904-89: Louisiana Department of Transportation and Development **Water Resources Special Report no. 5**, 104 p.
- Arcement, G.J., Dantin, L.J., Garrison, C.R., and Lovelace, W.M., 1991, Water resources data—Louisiana, water year 1990: U.S. Geological Survey **Water-Data Report LA-90-1**, 419 p.
- Arcement, G.J., Dantin, L.J., Garrison, C.R., and Lovelace, W.M., 1992, Water resources data—Louisiana, water year 1991: U.S. Geological Survey **Water-Data Report LA-91-1**, 435 p.

Statewide — continued

- Arcement, G.J., Dantin, L.J., Garrison, C.R., and Lovelace, W.M., 1993, Water resources data—Louisiana, water year 1992: U.S. Geological Survey **Water-Data Report LA-92-1**, 439 p.
- Arcement, G.J., Dantin, L.J., Garrison, C.R., and Stuart, C.G., 1989, Water resources data—Louisiana, water year 1988: U.S. Geological Survey **Water-Data Report LA-88-1**, 413 p.
- Arcement, G.J., Dantin, L.J., Garrison, C.R., and Stuart, C.G., 1990, Water resources data—Louisiana, water year 1989: U.S. Geological Survey **Water-Data Report LA-89-1**, 395 p.
- Bieber, P.P., and Forbes, M.J., Jr., 1966, Pumpage of water in Louisiana, 1965: Department of Conservation, Louisiana Geological Survey, and Louisiana Department of Public Works **Water Resources Pamphlet no. 20**, 8 p.
- Brazelton, S.R., comp., 1994, Water resources abstracts of publications of the Louisiana Department of Transportation and Development and the U.S. Geological Survey, 1954-94: Louisiana Department of Transportation and Development **Water Resources Special Report no. 7**, 185 p.
- Cardwell, G.T., and Walter, W.H., 1979, Pumpage of water in Louisiana, 1975: Louisiana Department of Transportation and Development, Office of Public Works **Water Resources Special Report no. 2**, 15 p.
- Cardwell, G.T., McWreath, H.C., III, and Rogers, J.E., 1985, Louisiana ground-water resources, in U.S. Geological Survey, National water summary 1984--Hydrologic events, selected water-quality trends, and ground-water resources: U.S. Geological Survey **Water-Supply Paper 2275**, p. 229-235
- Carlson, D.D., Dantin, L.J., Garrison, C.R., and Stuart, C.G., 1985, Water resources data—Louisiana, water year 1985: U.S. Geological Survey **Water-Data Report LA-85-1**, 605 p.
- Carlson, D.D., Dantin, L.J., Garrison, C.R., and Stuart, C.G., 1986, Water resources data—Louisiana, water year 1986: U.S. Geological Survey **Water-Data Report LA-86-1**, 547 p.
- Carlson, D.D., Dantin, L.J., Garrison, C.R., and Stuart, C.G., 1988, Water resources data—Louisiana, water year 1987: U.S. Geological Survey **Water-Data Report LA-87-1**, 445 p.
- Carlson, D.D., Stallworth, G.R., Dantin, L.J., and Stuart, C.G., 1984, Water resources data—Louisiana, water year 1984: U.S. Geological Survey **Water-Data Report LA-84-1**, 608 p.
- Collier, D.L., and Adams, P.A., eds., 1996, Water resources publications of the Louisiana District of the U.S. Geological Survey, 1904-96: Louisiana Department of Transportation and Development **Water Resources Special Report no. 12**, 155 p.
- Collier, D.L., comp., 1999, Water resources publications of the Louisiana District of the U.S. Geological Survey, 1904-98: Louisiana Department of Transportation and Development **Water Resources Special Report no. 13**, 155 p.
- Dantin, L.J., Garrison, C.R., and Lovelace, W.M., 1994, Water resources data—Louisiana, water year 1993: U.S. Geological Survey **Water-Data Report LA-93-1**, 458 p.
- Dial, D.C., 1970, Public water supplies in Louisiana: Louisiana Department of Public Works **Basic Records Report no. 3**, 460 p.
- Dial, D.C., 1970, Pumpage of water in Louisiana, 1970: Department of Conservation, Louisiana Geological Survey, and Louisiana Department of Public Works **Water Resources Pamphlet 26**, 10 p.

Statewide — continued

- Dial, D.C., and Huff, G.F., 1989, Occurrence of minor elements in ground water in Louisiana including a discussion of three selected sites having elevated concentrations of barium: Louisiana Department of Transportation and Development **Water Resources Technical Report no. 47**, 88 p.
- Ellsworth, E.A., comp., 1987, Water-resources activities of the Louisiana District in fiscal years 1986-87: U.S. Geological Survey **Open-File Report 87-225**, 53 p.
- Farrar, L.F., 1991, Water-resources activities of the Louisiana District, 1988-89: U.S. Geological Survey **Open-File Report 91-201**, 38 p.
- Garrison, C.R., Goree, B.B., Lovelace, W.M., Montgomery, P.A., and Resweber, J.C., 1998, Water resources data—Louisiana, water year 1997: U.S. Geological Survey **Water-Data Report LA-97-1**, 495 p.
- Garrison, C.R., Goree, B.B., Lovelace, W.M., Montgomery, P.A., and Resweber, J.C., 1999, Water resources data—Louisiana, water year 1998: U.S. Geological Survey **Water-Data Report LA-98-1**, 547 p.
- Garrison, C.R., Lovelace, W.M., and Montgomery, P.A., 1995, Water resources data—Louisiana, water year 1994: U.S. Geological Survey **Water-Data Report LA-94-1**, 547 p.
- Garrison, C.R., Lovelace, W.M., and Montgomery, P.A., 1996, Water resources data—Louisiana, water year 1995: U.S. Geological Survey **Water-Data Report LA-95-1**, 510 p.
- Garrison, C.R., Lovelace, W.M., and Montgomery, P.A., 1996 [1997], Water resources data—Louisiana, water year 1996: U.S. Geological Survey **Water-Data Report LA-96-1**, 500 p.
- Garrison, C.R., Seanor, R.C., Walters, D.J., and Arcement, G.J., Jr., 1995, Louisiana water-resources conditions, October 1993 through September 1994: Louisiana Department of Transportation and Development **Water Resources Special Report no. 10**, 24 p.
- Goree, B.B., Lovelace, W.M., Montgomery, P.A., Resweber, J.C., and Walters, D.J., 2000, Water resources data—Louisiana, water year 1999: U.S. Geological Survey **Water-Data Report LA-99-1**, 635 p.
- Herbert, R.A., and Ellsworth, E.A., comps., 1985, Water resources activities in Louisiana District fiscal year 1985: U.S. Geological Survey **Open-File Report 85-415**, 64 p.
- Huff, G.F., Fendick, R.B., Stuart, C.G., and Cramer, George, 1988, Louisiana ground-water quality *in* Moody, D.W., Carr, J.E., Chase, E.B., and Aronson, D.A., comps., National water summary 1986--Hydrologic events and ground-water quality: U.S. Geological Survey **Water-Supply Paper 2325**, p. 273-278.
- Huntzinger, T.L., 1982, Water resources programs of the U.S. Geological Survey related to agriculture in Louisiana: U.S. Geological Survey **Open-File Report 82-554**, 19 p.
- Lovelace, J.K., 1991, Water use in Louisiana, 1990: Louisiana Department of Transportation and Development **Water Resources Special Report no. 6**, 131 p.
- Lovelace, J.K., and Johnson, P.M., Water use in Louisiana, 1995: Louisiana Department of Transportation and Development **Water Resources Special Report no. 11**, 127 p.
- Lovelace, J.K., and Lovelace, W.M., 1995, Hydrogeologic unit nomenclature and computer codes for aquifers and confining units in Louisiana: Louisiana Department of Transportation and Development **Water Resources Special Report no. 9**, 12 p.
- Lurry, D.L., 1987, Pumpage of water in Louisiana, 1985: Louisiana Department of Transportation and Development, Office of Public Works **Water Resources Special Report no. 4**, 14 p.

Statewide — continued

- Lurry, D.L., 1987, Pumpage of water in Louisiana, 1985: U.S. Geological Survey **Water-Resources Investigations Report 87-4059**, 1 sheet.
- Lurry, D.L., Covay, K.J., Hirschboeck, K.K., and Bolourchi, Zahir, 1988, Louisiana water supply and use, in Carr, J.E., Chase, E.B., Paulson, R.W., and Moody, D.W., National water summary 1987--Hydrologic events and water supply and use: U.S. Geological Survey **Water-Supply Paper 2350**, p. 275-282.
- Maher, J.C., 1943, Ground water and its relation to Louisiana's war effort, in Louisiana Conservationist, February 1943: Louisiana Department of Conservation, v. 1, no. 3, p. 7-8.
- Maher, J.C., 1943, Summary and review of ground-water levels in Louisiana during 1942, in Louisiana Conservationist, March 1943: Louisiana Department of Conservation, v. 1, no. 4, p. 1, 5.
- Maher, J.C., and Stanley, T.B., Jr., 1940, Louisiana, in Water levels and artesian pressure in observation wells in the United States in 1939: U.S. Geological Survey **Water-Supply Paper 886**, p. 228-251.
- Maher, J.C., and Stanley, T.B., Jr., [1940], Progress of ground-water investigations in Louisiana, in Louisiana Conservation Review, winter, 1939-40: Louisiana Department of Conservation, p. 35-38.
- Marshall, S.L., 1978, Index to water-resources data for Louisiana, ground-water records: Louisiana Department of Transportation and Development, Office of Public Works **Water Resources Basic Records Report no. 9**, 176 p.
- Martin, Angel, Jr., and Early, D.A., 1987, Statistical analysis of aquifer-test results for nine regional aquifers in Louisiana: U.S. Geological Survey **Water-Resources Investigations Report 87-4001**, 26 p.
- McGee, B.D. 1997, Occurrence of nitrate in the Mississippi River alluvial aquifer in Louisiana, June through December 1993: Louisiana Department of Transportation and Development **Water Resources Technical Report no. 61**, 21 p.
- Rollo, J.R., 1960, Ground water in Louisiana: Department of Conservation, Louisiana Geological Survey, and Louisiana Department of Public Works **Water Resources Bulletin no. 1**, 84 p.
- Smoot, C.W., 1986, Louisiana hydrologic atlas map no. 2: Areal extent of freshwater in major aquifers of Louisiana: U.S. Geological Survey **Water-Resources Investigations Report 86-4150**, 1 sheet.
- Smoot, C.W., 1988, Louisiana hydrologic atlas map no. 3: Altitude of the base of freshwater in Louisiana: U.S. Geological Survey **Water-Resources Investigations Report 86-4314**, 1 sheet.
- Smoot, C.W., 1989, Louisiana hydrologic atlas map no. 4: Geohydrologic sections of Louisiana: U.S. Geological Survey **Water-Resources Investigations Report 87-4288**, 1 sheet.
- Smothers, D.M., and Martin, W.C., 1992, Water-resources activities in Louisiana, fiscal years 1990-92: U.S. Geological Survey **Open-File Report 92-492**, 58 p.
- Snider, J.L., 1969, Data from test drilling for public water supplies in Louisiana--July 1966 through June 1967: U.S. Geological Survey **Open-File Report**, 133 p.
- Snider, J.L., and Forbes, M.J., Jr., 1961, Pumpage of water in Louisiana, 1960: Louisiana Department of Public Works, Department of Conservation, and Louisiana Geological Survey, 6 p.
- Snider, J.L., and Ryals, G.N., 1988, Radiochemical analyses of ground water in Louisiana: Louisiana Department of Transportation and Development **Water Resources Technical Report no. 44**, 52 p.

Statewide — continued

- Snider, J.L., Winner, M.D., Jr., and Epstein, J.B., 1962, Ground water for Louisiana's public supplies: Louisiana Department of Public Works, 267 p.
- Stallworth, G.R., and Martin, Angel, Jr., 1988, U.S. Geological Survey ground-water studies in Louisiana: U.S. Geological Survey **Open-File Report 88-115**, 2 p.
- Stringfield, V.T., and Maher, J.C., 1939, Investigation of ground-water supplies in Louisiana, *in* Louisiana Conservation Review, spring 1939: Louisiana Department of Conservation, p. 35-38.
- Stuart, C.G., and Demas, C.R., 1990, Organic chemical analyses of ground water in Louisiana, water years 1984-88: Louisiana Department of Transportation and Development **Water Resources Basic Records Report no. 18**, 80 p.
- Stuart, C.G., Knochenmus, Darwin, and McGee, B.D., 1994, Guide to Louisiana's ground-water resources: U.S. Geological Survey **Water-Resources Investigations Report 94-4085**, 55 p.
- Tomaszewski, D.J., 1992, Louisiana hydrologic atlas map no. 5: Quality of freshwater in aquifers of Louisiana, 1988: U.S. Geological Survey **Water-Resources Investigations Report 90-4119**, 7 sheets.
- Turcan, A.N., Jr., 1962, Estimating water quality from electrical logs, *in* Short papers in geology and hydrology, articles 60-119: U.S. Geological Survey **Professional Paper 450-C**, article 116, p. C135-C136.
- Turcan, A.N., Jr., 1963, Estimating the specific capacity of a well, *in* Geological Survey Research 1962, Short papers in geology, hydrology and topography, articles 180-239: U.S. Geological Survey **Professional Paper 450-E**, article 222, p. E145-E148.
- Turcan, A.N., Jr., 1966, Calculation of water quality from electrical logs--theory and practice: Department of Conservation, Louisiana Geological Survey, and Louisiana Department of Public Works **Water Resources Pamphlet no. 19**, 23 p.
- U.S. Geological Survey, comp., 1975, Ground-water levels in Louisiana for wells measured through 1974: Louisiana Department of Public Works **Water Resources Basic Records Report no. 7**, 548 p.
- U.S. Geological Survey, 1984, National water summary 1983--Hydrologic events, and water issues: U.S. Geological Survey **Water-Supply Paper 2250**, 253 p.
- U.S. Geological Survey, 1995, U.S. Geological Survey Programs in Louisiana: U.S. Geological Survey **Fact Sheet FS-018-95**, 4 p.
- U.S. Geological Survey, 1996, U.S. Geological Survey Programs in Louisiana: U.S. Geological Survey **Fact Sheet FS-018-96**, 4 p.
- U.S. Geological Survey, 1999, Louisiana: U.S. Geological Survey **Fact Sheet FS-018-95**, 4 p.
- Veatch, A.C., 1905, Louisiana and southern Arkansas, *in* Underground waters of eastern United States: U.S. Geological Survey **Water-Supply Paper 114**, p. 179-187.
- Walter, W.H., 1982, Pumpage of water in Louisiana, 1980: Louisiana Department of Transportation and Development, Office of Public Works **Water Resources Special Report no. 3**, 15 p.
- Winslow, A.G., Hillier, D.E., and Turcan, A.N., Jr., 1968, Saline ground water in Louisiana: U.S. Geological Survey **Hydrologic Investigations Atlas HA-310**, 4 sheets.

GROUND-WATER AND RELATED PUBLICATIONS BY AQUIFER

GROUND-WATER AND RELATED PUBLICATIONS BY AQUIFER

The aquifers and aquifer systems listed in this section are the Red River alluvial aquifer, Mississippi River alluvial aquifer, Upland terrace aquifer, Chicot aquifer system, Chicot equivalent aquifer system, Evangeline aquifer, Evangeline equivalent aquifer system, Jasper aquifer system, Jasper equivalent aquifer system, Catahoula aquifer, Cockfield aquifer, Sparta aquifer, and Carrizo-Wilcox aquifer. A hydrogeologic column of aquifers and aquifer systems in Louisiana is shown in figure 3. Major aquifers and aquifer systems in Louisiana for which many studies have been conducted are shown in figure 4. The three equivalent aquifer systems in southeastern Louisiana, which are listed in this report, are included in the Southern Hills regional aquifer system (figs. 3 and 4.)

The following sources were used to determine which parishes to list in the section covering each aquifer: well information retrieved from the Ground Water Site Inventory data base in the Louisiana District office, water use information from Lovelace and Johnson, 1996, and information gleaned from maps in reports by Smoot, 1986; Tomaszewski, 1992; and Stuart and others, 1994. Figures 5-17 highlight parishes for which reports are listed in each section.

Parishes are listed alphabetically. Reports with more than a two-parish study area, not named in title, are listed alphabetically by senior author in the multiparish section. “No entry” means there are no publications under the parish category, but publications may be found under the multiparish or statewide categories. Many of the reports with statewide application (beginning on page 44 in the previous section of this report) relate to all aquifers and thus are not repeated in this section. Table 1 (at the end of this section) summarizes numbers and types of reports that pertain to each parish.

RED RIVER ALLUVIAL AQUIFER

Avoyelles

Maher, J.C., 1939, Fluoride in the ground water of Avoyelles and Rapides Parishes, Louisiana: Louisiana Department of Conservation **Geological Pamphlet no. 1**, 23 p.

Marie, J.R., 1971, Ground-water resources of Avoyelles Parish, Louisiana: Department of Conservation, Louisiana Geological Survey, and Louisiana Department of Public Works **Water Resources Bulletin no. 15**, 70 p.

Smoot, C.W., Seanor, R.C., and Huff, G.F., 1994, Quality of water in the Red River alluvial aquifer, pool 1, Red River waterway area, Vick, Louisiana: U.S. Geological Survey **Water-Resources Investigations Report 93-4184**, 49 p.

Bossier

Page, L.V., and May, H.G., 1964, Water resources of Bossier and Caddo Parishes, Louisiana: Department of Conservation, Louisiana Geological Survey, and Louisiana Department of Public Works **Water Resources Bulletin no. 5**, 105 p.

Snider, J.L., 1983, Ground-water resources of the Fillmore-Haughton-Red Chute area, Bossier and Webster Parishes, Louisiana: Louisiana Department of Transportation and Development, Office of Public Works **Water Resources Technical Report no. 32**, 21 p.

Caddo

Page, L.V., and May, H.G., 1964, Water resources of Bossier and Caddo Parishes, Louisiana: Department of Conservation, Louisiana Geological Survey, and Louisiana Department of Public Works **Water Resources Bulletin no. 5**, 105 p.

LOUISIANA DEPARTMENT OF TRANSPORTATION AND DEVELOPMENT-U.S. GEOLOGICAL SURVEY WATER RESOURCES COOPERATIVE PROGRAM

		Hydrogeologic Unit						
		Central and southwestern Louisiana			Southeastern Louisiana			
System	Series	Stratigraphic Unit	Northern Louisiana	Aquifer system or confining unit	Aquifer or confining unit	Aquifer system or confining unit	Baton Rouge area	
Quaternary	Pleistocene	Red River alluvial deposits Mississippi River alluvial deposits Northern Louisiana terrace deposits Unnamed Pleistocene deposits	Red River alluvial aquifer or surficial confining unit Mississippi River alluvial aquifer or surficial confining unit Upland terrace aquifer or surficial confining unit	Chicot aquifer system or surficial confining unit	Lake Charles area "200-foot" sand unit "500-foot" sand unit "700-foot" sand unit	Chicot equivalent aquifer system or surficial confining unit	Mississippi River alluvial aquifer or surficial confining unit Shallow sand "400-foot" sand "600-foot" sand	
				Upper sand unit Lower sand unit	Upland terrace Upper Ponchatoula aquifer	Gramercy aquifer ² Norco aquifer ² Gonzales-New Orleans aquifer ² "1,200-foot" sand ²		
Tertiary	Pliocene	Blounts Creek Member	Pliocene-Miocene aquifers are absent in this area	Evangeline aquifer or surficial confining unit	Evangeline aquifer or surficial confining unit	Evangeline equivalent aquifer system or surficial confining unit	"800-foot" sand "1,000-foot" sand "1,200-foot" sand "1,500-foot" sand "1,700-foot" sand	
								Lower Ponchatoula aquifer Big Branch aquifer Kentwood aquifer Abita aquifer Covington aquifer Slide II aquifer
	Miocene	Fleming Formation	Castor Creek Member	Pliocene-Miocene aquifers are absent in this area	Castor Creek confining unit	Evangeline aquifer or surficial confining unit	Evangeline equivalent aquifer system or surficial confining unit	"2,000-foot" sand "2,400-foot" sand "2,800-foot" sand
			Williamson Creek Member		Williamson Creek aquifer			
			Dough Hills Member		Dough Hills confining unit			
			Camahan Bayou Member		Camahan Bayou aquifer			
	Oligocene	Catahoula Formation	Lena Member	Pliocene-Miocene aquifers are absent in this area	Lena confining unit	Evangeline aquifer or surficial confining unit	Evangeline equivalent aquifer system or surficial confining unit	"2,000-foot" sand "2,400-foot" sand "2,800-foot" sand
			Unnamed confining unit					
	Eocene	Catahoula Group	Vicksburg Group, undifferentiated	Pliocene-Miocene aquifers are absent in this area	Catahoula aquifer	Catahoula equivalent aquifer system or surficial confining unit	Evangeline equivalent aquifer system or surficial confining unit	"2,000-foot" sand "2,400-foot" sand "2,800-foot" sand
			Jackson Group, undifferentiated					
Cockfield Formation			Jasper equivalent aquifer system or surficial confining unit					
Cook Mountain Formation			Unnamed confining unit					
Sparta Sand			Catahoula equivalent aquifer system or surficial confining unit					
Cane River Formation			Unnamed confining unit					
Carrizo Sand			Catahoula equivalent aquifer system or surficial confining unit					
Wilcox Group, undifferentiated			Unnamed confining unit					
Midway Group, undifferentiated			Unnamed confining unit					
Midway Group, undifferentiated			Unnamed confining unit					
Midway Group, undifferentiated	Unnamed confining unit							

No freshwater occurs in older aquifers

¹Clay units separating aquifers in southeastern Louisiana are discontinuous and unnamed.
²Four aquifers as a group are called the New Orleans aquifer system.

Figure 3. Hydrogeologic column of aquifers and aquifer systems in Louisiana (modified from Stuart and others, 1994).

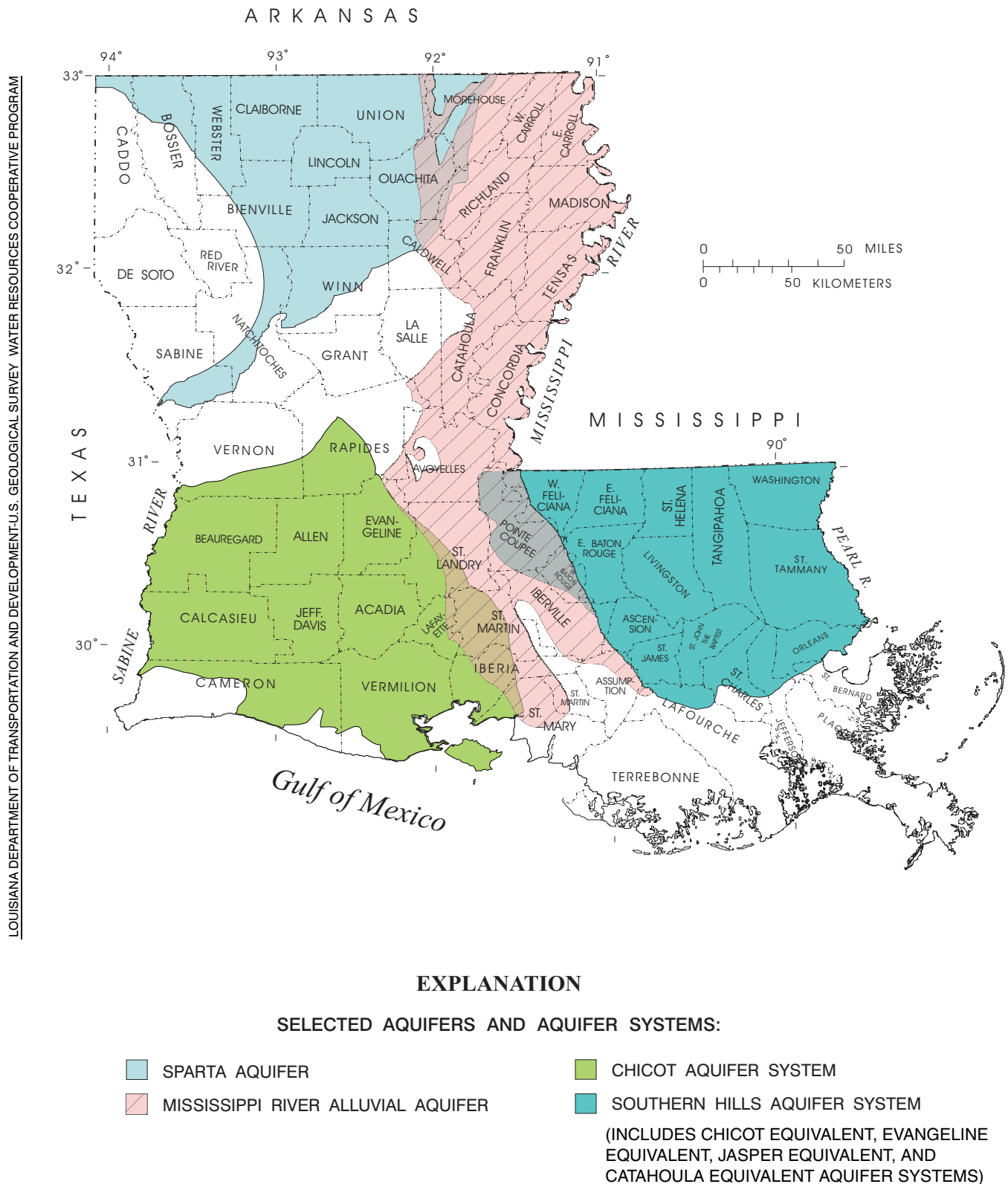


Figure 4. Major aquifers and aquifer systems in Louisiana for which many studies have been conducted (modified from Stuart and others, 1994).

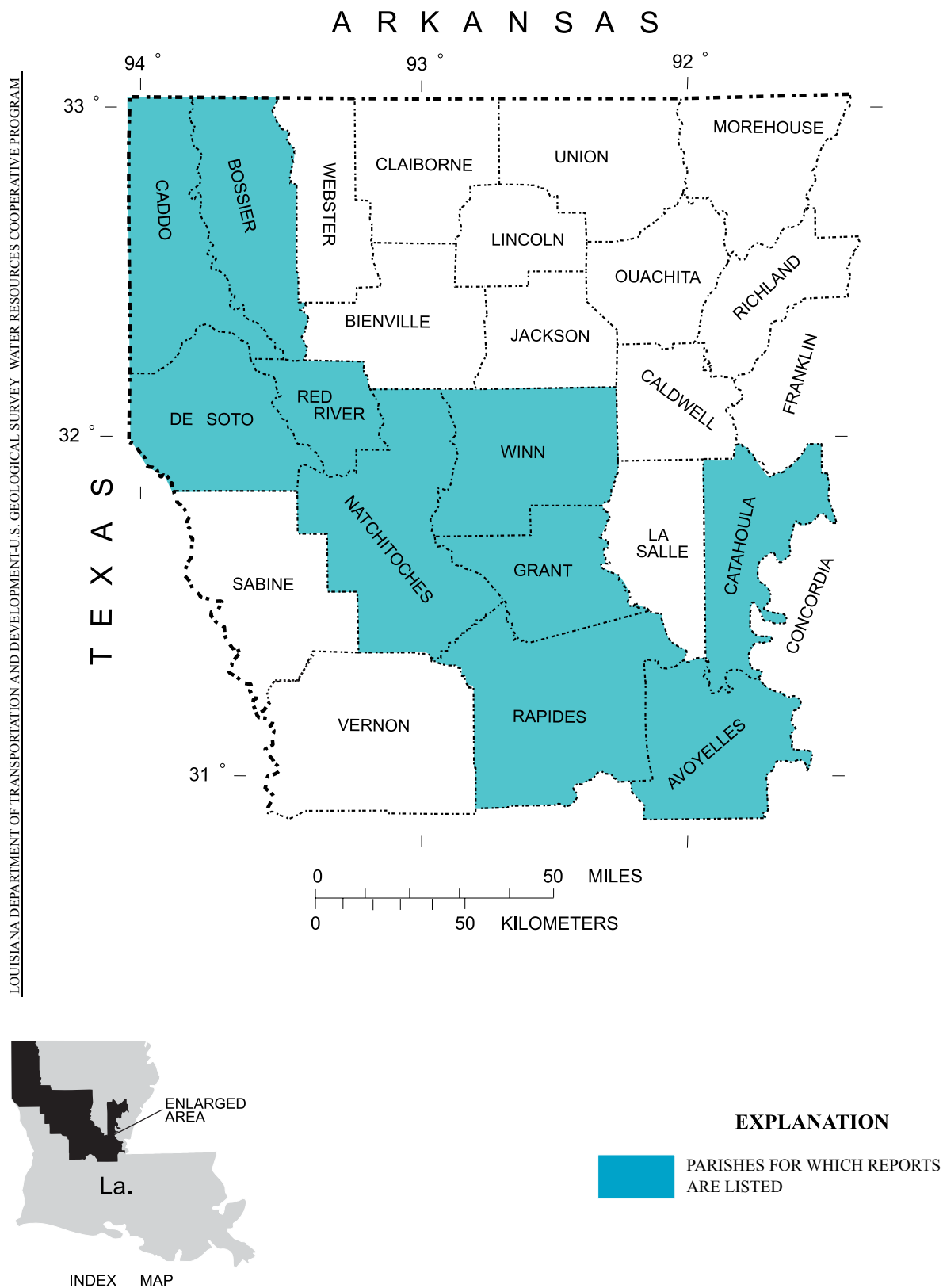


Figure 5. Parishes for which reports are listed on the Red River alluvial aquifer in Louisiana.

Caddo — continued

Rapp, T.R., 1996, Ground-water resources of Caddo Parish, Louisiana, 1992: Louisiana Department of Transportation and Development **Water Resources Technical Report no. 58**, 89 p.

Catahoula

Marie, J.R., [1964], Water, *in* Catahoula Parish Resources and Facilities: Louisiana Department of Public Works and Catahoula Parish Development Board, p. 24-27.

Smoot, C.W., Seanor, R.C., and Huff, G.F., 1994, Quality of water in the Red River alluvial aquifer, pool 1, Red River waterway area, Vick, Louisiana: U.S. Geological Survey **Water-Resources Investigations Report 93-4184**, 49 p.

U.S. Geological Survey, [Turcan, A.N., Jr.], 1949, Water, *in* Catahoula Parish Resources and Facilities: Louisiana Department of Public Works and Catahoula Parish Planning Board, p. 30-35.

De Soto

Page, L.V., and Pre , H.L., Jr., 1964, Water resources of De Soto Parish, Louisiana: U.S. Geological Survey **Water-Supply Paper 1774**, 152 p.

Page, L.V., and Pre , H.L., Jr., [no date], Water, *in* De Soto Parish, Resources and Facilities: Louisiana Department of Public Works and De Soto Parish Planning Board, p. 28-29.

Snider, J.L., 1982, Premining hydrology of the lignite area in southeastern De Soto Parish, Louisiana: Louisiana Department of Transportation and Development, Office of Public Works **Water Resources Technical Report no. 29**, 40 p.

Snider, J.L., and Covay, K.J., 1987, Premining hydrology of the Logansport lignite area, De Soto Parish, Louisiana: Louisiana Department of Transportation and Development **Water Resources Technical Report no. 41**, 65 p.

U.S. Geological Survey, [Turcan, A.N., Jr.], [1949], Water, *in* De Soto Parish, Resources and Facilities: Louisiana Department of Public Works and De Soto Parish Planning Board.

Grant

Maher, J.C., 1940, Ground water in Grant and La Salle Parishes, Louisiana, *in* Louisiana Conservation Review, spring 1940: Louisiana Department of Conservation, p. 36-41.

Maher, J.C., 1940, Memorandum on the ground-water supplies in the Colfax area, Louisiana: U.S. Geological Survey **Open-File Report**, 1 p.

Maher, J.C., 1941, Ground-water resources of Grant and La Salle Parishes, Louisiana: Louisiana Department of Minerals, **Geological Bulletin no. 20**, 95 p.

Seanor, R.C., Lovelace, J.K., and Smoot, C.W., 1996, Relation of water levels in the Red River alluvial aquifer to rainfall and stages of the Red River, pool 2, Red River waterway, Alexandria area, Louisiana, 1971-91: U.S. Geological Survey **Water-Resources Investigations Report 96-4053**, 38 p.

U.S. Geological Survey, [Jones, P.H.], 1947, Water, *in* Grant Parish Resources and Facilities: Louisiana Department of Public Works and Grant Parish Planning Board.

Natchitoches

- Maher, J.C., and Jones, P.H., 1945, Ground water and geologic structure of Natchitoches area, Louisiana: Bulletin of American Association of Petroleum Geologists, v. 29, no. 1, p. 23-44.
- Maher, J.C., and Jones, P.H., 1949, Ground-water exploration in the Natchitoches area, Louisiana: U.S. Geological Survey **Water-Supply Paper 968-D**, p. D159-D211.
- Newcome, Roy, Jr., Page, L.V., and Sloss, Raymond, 1963, Water resources of Natchitoches Parish, Louisiana: Department of Conservation, Louisiana Geological Survey, and Louisiana Department of Public Works **Water Resources Bulletin no. 4**, 189 p.
- U.S. Geological Survey, [Newcome, Roy, Jr.], [1957], Water, *in* Natchitoches Parish Resources and Facilities: Louisiana Department of Public Works and Natchitoches Parish Development Board, p. 46-58.

Rapides

- Klug, M.L., 1955, Geology and ground-water resources of the Alexandria area, Rapides Parish, Louisiana: Department of Conservation, Louisiana Geological Survey, and Louisiana Department of Public Works **Water Resources Pamphlet no. 3**, 23 p.
- Maher, J.C., 1939, Fluoride in the ground water of Avoyelles and Rapides Parishes, Louisiana: Louisiana Department of Conservation **Geological Pamphlet no. 1**, 23 p.
- Maher, J.C., 1940, Ground-water resources of Rapides Parish, Louisiana: Louisiana Department of Conservation **Geological Bulletin no. 17**, 100 p.
- Maher, J.C., 1940, Preliminary report on ground-water conditions at Alexandria, Louisiana: Louisiana Department of Conservation **Geological Pamphlet no. 2**, 54 p.
- Maher, J.C., 1942, Ground-water conditions at Camp Claiborne, Louisiana: U.S. Geological Survey **Open-File Report**, 54 p.
- Maher, J.C., 1942, Ground-water conditions at Camp Livingston, Camp Beauregard, and Esler Field, Louisiana: U.S. Geological Survey **Open-File Report**, 51 p.
- Maher, J.C., 1942, Memorandum on ground-water conditions in the Alexandria area, Louisiana: U.S. Geological Survey **Open-File Report**, 3 p.
- Maher, J.C., and Jones, P.H., 1945, Ground-water exploration at Alexandria, Louisiana: Economic Geology, v. 40, no. 3, May 1945, p. 164-182.
- Newcome, Roy, Jr., 1961, Sources of emergency water supply in the Alexandria area, Louisiana: Department of Conservation, Louisiana Geological Survey, and Louisiana Department of Public Works, 7 p.
- Newcome, Roy, Jr., and Sloss, Raymond, 1966, Water resources of Rapides Parish, Louisiana: Department of Conservation, Louisiana Geological Survey, and Louisiana Department of Public Works **Water Resources Bulletin no. 8**, 104 p.
- Rogers, J.E., 1981, Water resources of the Kisatchie well-field area near Alexandria, Louisiana: Louisiana Department of Transportation and Development, Office of Public Works **Water Resources Technical Report no. 26**, 57 p.

Rapides — continued

- Seanor, R.C., Lovelace, J.K., and Smoot, C.W., 1996, Relation of water levels in the Red River alluvial aquifer to rainfall and stages of the Red River, pool 2, Red River waterway, Alexandria area, Louisiana, 1971-91: U.S. Geological Survey **Water-Resources Investigations Report 96-4053**, 38 p.
- Smoot, C.W., and Fendick, R.B., Jr., 1998, Hydrogeology and water resources of the Alexandria area, Rapides Parish, Louisiana: Louisiana Department of Transportation and Development **Water Resources Technical Report no. 63**, 36 p., 1 pl.
- Smoot, C.W., Seanor, R.C., and Huff, G.F., 1994, Quality of water in the Red River alluvial aquifer, pool 1, Red River waterway area, Vick, Louisiana: U.S. Geological Survey **Water-Resources Investigations Report 93-4184**, 49 p.
- Smoot, C.W., Seanor, R.C., and Huff, G.F., 1994, Quality of water in the Red River alluvial aquifer, pool 2, Red River waterway area, Ruby, Louisiana: U.S. Geological Survey **Water-Resources Investigations Report 94-4228**, 35 p.

Red River

- Newcome, Roy, Jr., and Page, L.V., 1962, Water resources of Red River Parish, Louisiana: U.S. Geological Survey **Water-Supply Paper 1614**, 133 p.
- U.S. Geological Survey, [Turcan, A.N., Jr.], 1948, Water, *in* Red River Parish Resources and Facilities: Louisiana Department of Public Works and Red River Parish Planning Board, p. 27-31.

Winn

- Poole, J.L., [1955], Water, *in* Winn Parish Resources and Facilities: Louisiana Department of Public Works and Winn Parish Development Board, p. 28-34.

Multiparish

- Carlson, D.D., Stallworth, G.R., Dantin, L.J., and Stuart, C.G., 1982, Water resources data—Louisiana, water year 1982, volume 1. Central and northern Louisiana: U.S. Geological Survey **Water-Data Report LA-82-1**, 422 p.
- Carlson, D.D., Stallworth, G.R., Dantin, L.J., and Stuart, C.G., 1983, Water resources data—Louisiana, water year 1983, volume 1. Central and northern Louisiana: U.S. Geological Survey **Water-Data Report LA-83-1**, 392 p.
- Harris, G.D., 1904, Underground waters of southern Louisiana, *with discussions of* their uses for water supplies and for rice irrigation, by M.L. Fuller: U.S. Geological Survey **Water-Supply Paper 101**, 98 p.
- Harris, G.D., 1906, Underground waters of southern Louisiana, *in* Geological Survey of Louisiana, report of 1905: Louisiana State Experiment Station, Louisiana Geological Survey **Bulletin I**, p. 1-164.
- Ludwig, A.H., 1974, Quality of water in the Red River alluvial aquifer, Shreveport to the mouth of the Black River, Louisiana: U.S. Geological Survey **Open-File Report**, 7 p.
- Ludwig, A.H., 1979, Preconstruction and postconstruction ground-water levels, Lock and Dam 1, Red River Valley, Louisiana: U.S. Geological Survey **Open-File Report 79-918**, 17 p.

Multiparish — continued

- Ludwig, A.H., 1979, Preconstruction and postconstruction ground-water levels, Lock and Dam 2, Red River Valley, Louisiana: U.S. Geological Survey **Open-File Report 79-919**, 18 p.
- Ludwig, A.H., and Reed, J.E., 1979, Preconstruction and postconstruction ground-water levels, Lock and Dam 4, Red River Valley, Louisiana: U.S. Geological Survey **Open-File Report 79-921**, 22 p.
- Ludwig, A.H., and Terry, J.E., 1979, Preconstruction and postconstruction ground-water levels, Lock and Dam 3, Red River Valley, Louisiana: U.S. Geological Survey **Open-File Report 79-920**, 21 p.
- Ludwig, A.H., and Terry, J.E., 1979, Preconstruction and postconstruction ground-water levels, Lock and Dam 5 and 6, Red River Valley, Louisiana: U.S. Geological Survey **Open-File Report 79-922**, 24 p.
- Ludwig, A.H., and Terry, J.E., 1980, Methods and applications of digital-model simulation of the Red River alluvial aquifer, Shreveport to the mouth of the Black River, Louisiana: U.S. Geological Survey **Water-Resources Investigations Report 79-114**, 103 p.
- Lurry, D.L., 1985, Public water supplies in Louisiana, volume 1: Northern Louisiana: Louisiana Department of Transportation and Development **Water Resources Basic Records Report no. 13**, 119 p.
- Martin, Angel, Jr., and Whiteman, C.D., Jr., 1989, Geohydrology and regional ground-water flow of the coastal lowlands aquifer system in parts of Louisiana, Mississippi, Alabama, and Florida--A preliminary analysis: U.S. Geological Survey **Water-Resources Investigations Report 88-4100**, 88 p.
- Martin, Angel, Jr., and Whiteman, C.D., Jr., 1990, Calibration and sensitivity analysis of a ground-water flow model of the coastal lowlands aquifer system in parts of Louisiana, Mississippi, Alabama, and Florida: U.S. Geological Survey **Water-Resources Investigations Report 89-4189**, 54 p.
- Martin, Angel, Jr., and Whiteman, C.D., Jr., 1991, Hydrology of the coastal lowlands aquifer system in parts of Alabama, Florida, Louisiana, and Mississippi: U.S. Geological Survey **Open-File Report 91-72**, 115 p.
- Martin, Angel, Jr., and Whiteman, C.D., Jr., 1999, Hydrology of the coastal lowlands aquifer system in parts of Alabama, Florida, Louisiana, and Mississippi: U.S. Geological Survey **Professional Paper 1416-H**, 51 p.
- Newcome, Roy, Jr., 1960, Ground-water resources of the Red River Valley alluvium in Louisiana: Department of Conservation, Louisiana Geological Survey, and Louisiana Department of Public Works **Water Resources Pamphlet no. 7**, 21 p.
- Rogers, J.E., 1983, Preconstruction and simulated postconstruction ground-water levels at urban centers in the Red River navigation project area, Louisiana: U.S. Geological Survey **Water-Resources Investigations Report 83-4154**, 33 p.
- Rogers, J.E., 1988, Red River Waterway Project--Summary of ground-water studies by the U.S. Geological Survey, 1962-85: U.S. Geological Survey **Water-Resources Investigations Report 87-4261**, 19 p.
- Seanor, R.C., 1994, Water-level measurements, 1986-91, Red River alluvial aquifer, Red River Valley, Louisiana: U.S. Geological Survey **Open-File Report 94-69**, 218 p.
- Smoot, C.W., 1983, Records of water-level measurements and lithologic logs, Red River Valley, Louisiana, 1975-80: Louisiana Department of Transportation and Development, Office of Public Works **Water Resources Basic Records Report no. 12**, 197 p.

Multiparish — continued

- Smoot, C.W., and Guillot, J.R., 1988, Water-level measurements 1981-85 and chemical analyses 1978-85, Red River alluvial aquifer, Red River Valley, Louisiana: U.S. Geological Survey **Open-File Report 87-541**, 261 p.
- Smoot, C.W., and Martin, Angel, Jr., 1991, Generalized potentiometric surfaces of the Red River alluvial aquifer, pool 1, Red River waterway area, central Louisiana: U.S. Geological Survey **Water-Resources Investigations Report 91-4109**, 7 sheets.
- Smoot, C.W., Seanor, R.C., and Huff, G.F., 1994, Quality of water in the Red River alluvial aquifer, pool 1, Red River waterway area, Vick, Louisiana: U.S. Geological Survey **Water-Resources Investigations Report 93-4184**, 49 p.
- Stephens, J.W., 1976, Records of wells, water-level measurements, and drillers' logs, Red River Valley, Louisiana: U.S. Geological Survey **Open-File Report 76-759**, 335 p.
- U.S. Geological Survey, 1976, Water resources data for Louisiana, water year 1976, volume 1. Central and northern Louisiana: U.S. Geological Survey **Water-Data Report LA-76-1**, 463 p.
- U.S. Geological Survey, 1977, Water resources data for Louisiana, water year 1977, volume 1. Central and northern Louisiana: U.S. Geological Survey **Water-Data Report LA-77-1**, 405 p.
- U.S. Geological Survey, 1978, Water resources data for Louisiana, water year 1978, volume 1. Central and northern Louisiana: U.S. Geological Survey **Water-Data Report LA-78-1**, 412 p.
- U.S. Geological Survey, 1979, Water resources data for Louisiana, water year 1979, volume 1. Central and northern Louisiana: U.S. Geological Survey **Water-Data Report LA-79-1**, 426 p.
- U.S. Geological Survey, 1980, Water resources data for Louisiana, water year 1980, volume 1. Central and northern Louisiana: U.S. Geological Survey **Water-Data Report LA-80-1**, 526 p.
- U.S. Geological Survey, 1981, Water resources data—Louisiana, water year 1981, volume 1. Central and northern Louisiana: U.S. Geological Survey **Water-Data Report LA-81-1**, 424 p.
- Veatch, A.C., 1905, Louisiana and southern Arkansas, *in* Underground waters of eastern United States: U.S. Geological Survey **Water-Supply Paper 114**, p. 179-187.
- Veatch, A.C., 1906, Geology and underground water resources of northern Louisiana and southern Arkansas: U.S. Geological Survey **Professional Paper 46**, 422 p.
- Veatch, A.C., 1906, Geology and underground water resources of northern Louisiana, with notes on adjoining districts; *in* Geological Survey of Louisiana, report of 1905: Louisiana State Experiment Station, Louisiana Geological Survey **Bulletin IV**, p. 261-457.
- Whiteman, C.D., Jr., and Martin, Angel, Jr., 1984, Geohydrologic sections, northern Louisiana: U.S. Geological Survey **Water-Resources Investigations Report 84-4211**, 1 sheet.
- Whitfield, M.S., Jr., 1980, Chemical character of water in the Red River alluvial aquifer, Louisiana: U.S. Geological Survey **Water-Resources Investigations Open-File Report 80-1018**, 95 p.

MISSISSIPPI RIVER ALLUVIAL AQUIFER

Ascension

Tomaszewski, D.J., 1988, Ground-water hydrology of Livingston, St. Helena, and parts of Ascension and Tangipahoa Parishes, southeastern Louisiana: Louisiana Department of Transportation and Development **Water Resources Technical Report no. 43**, 54 p.

U.S. Geological Survey, [Jones, P.H.], [1947], Water, *in* Ascension Parish Resources and Facilities: Louisiana Department of Public Works and Ascension Parish Planning Board.

Assumption

U.S. Geological Survey, [Cardwell, G.T., Sloss, Raymond, and Duncan, A.C.], [1965], Water, *in* Assumption Parish Resources and Facilities: Louisiana Department of Public Works and Assumption Parish Development Board, p. 25-38.

Avoyelles

Maher, J.C., 1939, Fluoride in the ground water of Avoyelles and Rapides Parishes, Louisiana: Louisiana Department of Conservation **Geological Pamphlet no. 1**, 23 p.

Marie, J.R., 1971, Ground-water resources of Avoyelles Parish, Louisiana: Department of Conservation, Louisiana Geological Survey, and Louisiana Department of Public Works **Water Resources Bulletin no. 15**, 70 p.

Caldwell

No entry.

Catahoula

Marie, J.R., [1964], Water, *in* Catahoula Parish Resources and Facilities: Louisiana Department of Public Works and Catahoula Parish Development Board, p. 24-27.

U.S. Geological Survey, [Turcan, A.N., Jr.], 1949, Water, *in* Catahoula Parish Resources and Facilities: Louisiana Department of Public Works and Catahoula Parish Planning Board, p. 30-35.

Concordia

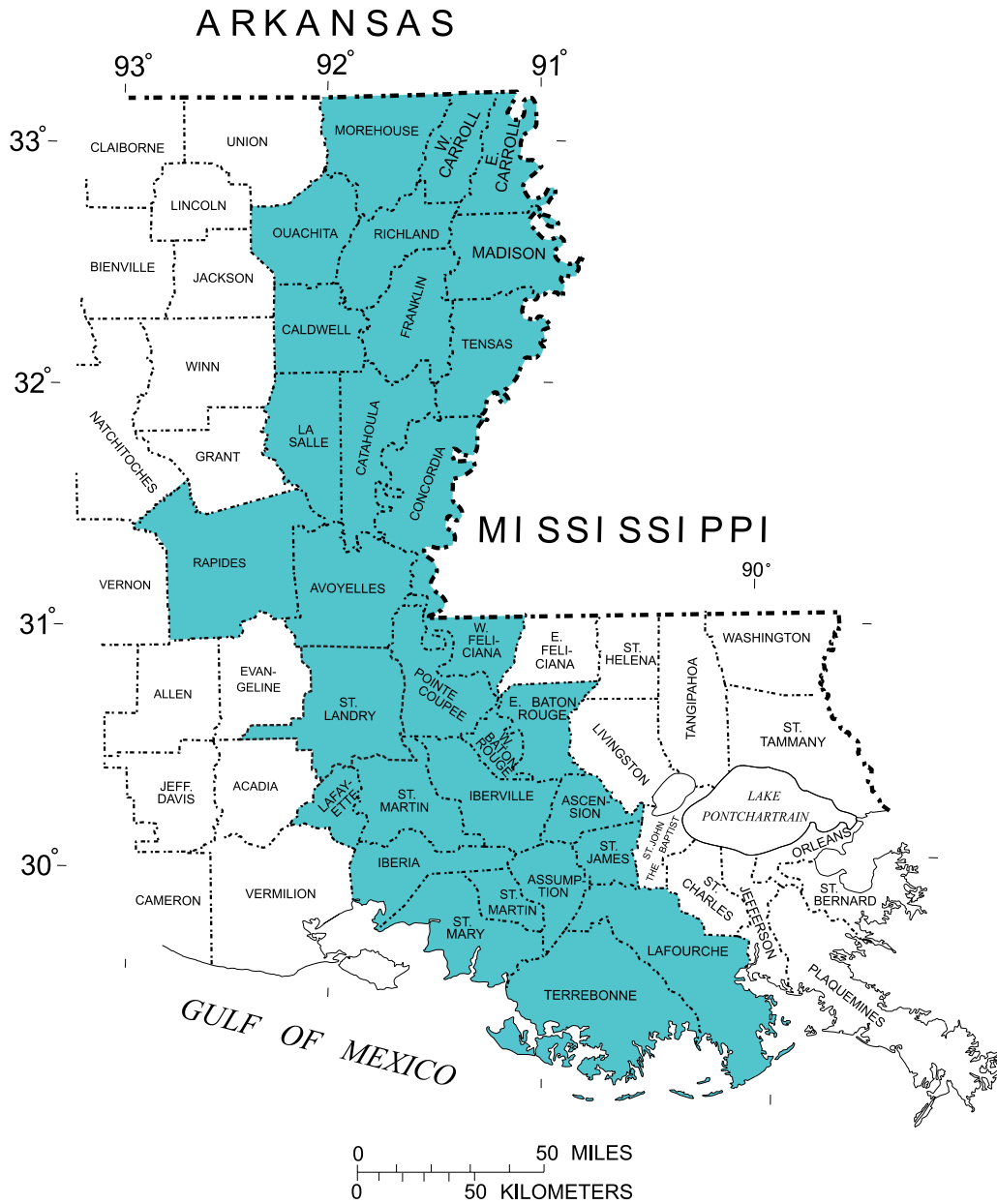
No entry.

East Baton Rouge

Cushing, E.M., and Jones, P.H., 1945, Ground-water conditions of the Baton Rouge area, Louisiana, with special reference to the shallow artesian sands of the industrial district--A progress report: Louisiana Department of Public Works, 33 p.

Kuniansky, E.L., 1989, Geohydrology and simulation of ground-water flow in the "400-foot," "600-foot," and adjacent aquifers, Baton Rouge area, Louisiana: Louisiana Department of Transportation and Development **Water Resources Technical Report no. 49**, 90 p.

LOUISIANA DEPARTMENT OF TRANSPORTATION AND DEVELOPMENT-U.S. GEOLOGICAL SURVEY WATER RESOURCES COOPERATIVE PROGRAM



EXPLANATION

PARISHES FOR WHICH REPORTS ARE LISTED

Figure 6. Parishes for which reports are listed on the Mississippi River alluvial aquifer in Louisiana.

East Baton Rouge — continued

- Kuniansky, E.L., Dial, D.C., and Trudeau, D.A., 1989, Maps of the "400-foot," "600-foot," and adjacent aquifers and confining beds, Baton Rouge area, Louisiana: Louisiana Department of Transportation and Development **Water Resources Technical Report no. 48**, 16 p.
- Meyer, R.R., and Rollo, J.R., 1965, Saltwater encroachment, Baton Rouge area, Louisiana: Department of Conservation, Louisiana Geological Survey, and Louisiana Department of Public Works **Water Resources Pamphlet no. 17**, 9 p.
- Morgan, C.O., 1961, Ground-water conditions in the Baton Rouge area, 1954-59, with special reference to increased pumpage: Department of Conservation, Louisiana Geological Survey, and Louisiana Department of Public Works **Water Resources Bulletin no. 2**, 78 p.
- Morgan, C.O., and Winner, M.D., Jr., 1964, Salt-water encroachment in aquifers of the Baton Rouge area—preliminary report and proposal: Louisiana Department of Public Works, 37 p.
- Tomaszewski, D.J., 1996, Distribution and movement of saltwater in aquifers in the Baton Rouge area, Louisiana, 1990-92: Louisiana Department of Transportation and Development **Water Resources Technical Report no. 59**, 44 p.
- Tomaszewski, D.J., and Anderson, M.L., 1995, Data from wells in a chloride monitoring network, Baton Rouge area, Louisiana, 1965-94: Louisiana Department of Transportation and Development **Water Resources Basic Records Report no. 19**, 40 p.
- Walters, D.J., and Lovelace, W.M., 1998, Ground-water-quality data for East and West Baton Rouge, East and West Feliciana, and Pointe Coupee Parishes, Louisiana, water years 1944-97: Louisiana Department of Transportation and Development **Water Resources Basic Records Report no. 21**, 54 p., 1 pl.
- Whiteman, C.D., Jr., 1980, Measuring local subsidence with extensometers in the Baton Rouge area, Louisiana, 1975-79: Louisiana Department of Transportation and Development, Office of Public Works **Water Resources Technical Report no. 20**, 18 p.

East Carroll

- Poole, J.L., 1961, Ground-water resources of East Carroll and West Carroll Parishes, Louisiana: Louisiana Department of Public Works, 174 p.
- Turcan, A.N., Jr., 1951, Water, *in* East Carroll Parish Resources and Facilities: Louisiana Department of Public Works and East Carroll Parish Development Board, p. 50-56.

Franklin

- Sloss, Raymond, and May, H.G., [1959], Water, *in* Franklin Parish Resources and Facilities: Louisiana Department of Public Works and Franklin Parish Development Board, p. 34-45.
- Whitfield, M.S., Jr., 1973, Availability of ground water in the Winnsboro area, Louisiana: Louisiana Department of Public Works **Water Resources Special Report no. 1**, 9 p.

Iberia

U.S. Geological Survey, [Jones, P.H.], [1949], Water, *in* Iberia Parish Resources and Facilities: Louisiana Department of Public Works and Iberia Parish Development Board, p. 52-61.

Iberville

Long, R.A., [1965], Water, *in* Iberville Parish Resources and Facilities: Louisiana Department of Public Works and Iberville Parish Development Board, p. 26-29.

U.S. Geological Survey, [Jones, P.H.], 1945, Water, *in* Iberville Parish Resources and Facilities: Louisiana Department of Public Works and Iberville Parish Planning Board, p. 21-25.

Whiteman, C.D., Jr., 1972, Ground water in the Plaquemine-White Castle area, Iberville Parish, Louisiana: Department of Conservation, Louisiana Geological Survey, and Louisiana Department of Public Works **Water Resources Bulletin no. 16**, 69 p.

Lafayette

U.S. Geological Survey, [Turcan, A.N., Jr.], [1953], Water, *in* Lafayette Parish Resources and Facilities: Louisiana Department of Public Works and Lafayette Parish Development Board, p. 45-55.

Youngquist, L.W., 1945, Water, *in* Lafayette Parish Resources and Facilities: Louisiana Department of Public Works and Lafayette Parish Planning Board, p. 24-27.

Lafourche

No entry.

La Salle

Maher, J.C., 1940, Ground water in Grant and La Salle Parishes, Louisiana, *in* Louisiana Conservation Review, spring 1940: Louisiana Department of Conservation, p. 36-41.

Maher, J.C., 1941, Ground-water resources of Grant and La Salle Parishes, Louisiana: Louisiana Department of Minerals, **Geological Bulletin no. 20**, 95 p.

Sloss, Raymond, and May, H.G., [1961], Water, *in* La Salle Parish Resources and Facilities: Louisiana Department of Public Works and La Salle Parish Development Board, p. 47-57.

Madison

U.S. Geological Survey, [Turcan, A.N., Jr.], [1953], Water, *in* Madison Parish Resources and Facilities: Louisiana Department of Public Works and Madison Parish Development Board, p. 32-37.

Morehouse

Sanford, T.H., Jr., 1973, Ground-water resources of Morehouse Parish, Louisiana: Department of Conservation, Louisiana Geological Survey, and Louisiana Department of Public Works **Water Resources Bulletin no. 19**, 90 p.

U.S. Geological Survey, [Jones, P.H.], [1950], Water, *in* Morehouse Parish Resources and Facilities: Louisiana Department of Public Works and Morehouse Parish Development Board, p. 37-40.

Ouachita

- Jones, P.H., and Holmes, C.N., 1947, Ground-water conditions in the Monroe area, Louisiana: Louisiana Department of Conservation **Geological Bulletin no. 24**, 47 p.
- Rogers, J.E., Calandro, A.J., and Gaydos, M.W., 1972, Water resources of Ouachita Parish, Louisiana: Department of Conservation, Louisiana Geological Survey, and Louisiana Department of Public Works **Water Resources Bulletin no. 14**, 118 p.
- Snider, J.L., 1962, Emergency ground-water supplies in the Monroe area, Louisiana: Louisiana Department of Conservation and Louisiana Department of Public Works, 1 sheet.
- Jones, P.H., 1945, Water, *in* Ouachita Parish Resources and Facilities: Louisiana Department of Public Works and Ouachita Parish Planning Board, p. 22-26.

Pointe Coupee

- Harder, A.H., Sauer, V.B., and Broussard, W.L., 1968, Water resources of the Lettsworth-Innis-Batchelor area, Pointe Coupee Parish, Louisiana: Department of Conservation, Louisiana Geological Survey, and Louisiana Department of Public Works **Water Resources Pamphlet no. 21**, 28 p.
- U.S. Geological Survey, [Jones, P.H.], 1946, Water, *in* Pointe Coupee Parish Resources and Facilities: Louisiana Department of Public Works and Pointe Coupee Parish Planning Board, p. 30-34.
- U.S. Geological Survey, [Onellion, F.E.], [1956], Water, *in* Pointe Coupee Parish Resources and Facilities: Louisiana Department of Public Works and Pointe Coupee Parish Development Board, p. 37-43.
- Walters, D.J., and Lovelace, W.M., 1998, Ground-water-quality data for East and West Baton Rouge, East and West Feliciana, and Pointe Coupee Parishes, Louisiana, water years 1944-97: Louisiana Department of Transportation and Development **Water Resources Basic Records Report no. 21**, 54 p., 1 pl.
- Winner, M.D., Jr., Forbes, M.J., Jr., and Broussard, W.L., 1968, Water resources of Pointe Coupee Parish, Louisiana: Department of Conservation, Louisiana Geological Survey, and Louisiana Department of Public Works **Water Resources Bulletin no. 11**, 110 p.

Rapides

- Maher, J.C., 1939, Fluoride in the ground water of Avoyelles and Rapides Parishes, Louisiana: Louisiana Department of Conservation **Geological Pamphlet no. 1**, 23 p.
- Maher, J.C., 1940, Ground-water resources of Rapides Parish, Louisiana: Louisiana Department of Conservation **Geological Bulletin no. 17**, 100 p.
- Newcome, Roy, Jr., and Sloss, Raymond, 1966, Water resources of Rapides Parish, Louisiana: Department of Conservation, Louisiana Geological Survey, and Louisiana Department of Public Works **Water Resources Bulletin no. 8**, 104 p.

Richland

Covay, K.J., 1985, Ground-water resources of the Rayville-Delhi area, northeastern Louisiana: Louisiana Department of Transportation and Development, Office of Public Works **Water Resources Technical Report no. 37**, 22 p.

U.S. Geological Survey, [Turcan, A.N., Jr.], [1952], Water, *in* Richland Parish Resources and Facilities: Louisiana Department of Public Works and Richland Parish Development Board, p. 35-39.

St. James

Dial, D.C., and Kilburn, Chabot, 1980, Ground-water resources of the Gramercy area, Louisiana: Louisiana Department of Transportation and Development, Office of Public Works **Water Resources Technical Report no. 24**, 39 p.

Turcan, A.N., Jr., [1954], Water, *in* St. James Parish Resources and Facilities: St. James Parish Planning and Development Board and Louisiana Department of Public Works, p. 27-33.

St. Landry

U.S. Geological Survey, [Jones, P.H.], [1947], Water, *in* St. Landry Parish Resources and Facilities: Louisiana Department of Public Works and St. Landry Parish Planning Board.

St. Martin

Turcan, A.N., Jr., 1950, Water, *in* St. Martin Parish Resources and Facilities: Louisiana Department of Public Works and St. Martin Parish Development Board, p. 42-47.

St. Mary

U.S. Geological Survey, [Turcan, A.N., Jr.], 1949, Water, *in* St. Mary Parish Resources and Facilities: Louisiana Department of Public Works and St. Mary Parish Planning Board, p. 28-32.

Tensas

Demas, C.R., 1985, A limnological study of Lake Bruin, Louisiana: Louisiana Department of Transportation and Development, Office of Public Works **Water Resources Technical Report no. 38**, 96 p.

U.S. Geological Survey, [Turcan, A.N., Jr.], 1949, Water, *in* Tensas Parish Resources and Facilities: Louisiana Department of Public Works and Tensas Parish Planning Board, p. 25-29.

Terrebonne

U.S. Geological Survey, [Turcan, A.N., Jr.], [1953], Water, *in* Terrebonne Parish Resources and Facilities: Louisiana Department of Public Works and Terrebonne Parish Development Board, p. 42-44.

West Baton Rouge

Kuniansky, E.L., 1989, Geohydrology and simulation of ground-water flow in the "400-foot," "600-foot," and adjacent aquifers, Baton Rouge area, Louisiana: Louisiana Department of Transportation and Development **Water Resources Technical Report no. 49**, 90 p.

West Baton Rouge — continued

- Kuniansky, E.L., Dial, D.C., and Trudeau, D.A., 1989, Maps of the "400-foot," "600-foot," and adjacent aquifers and confining beds, Baton Rouge area, Louisiana: Louisiana Department of Transportation and Development **Water Resources Technical Report no. 48**, 16 p.
- Morgan, C.O., and Winner, M.D., Jr., 1964, Salt-water encroachment in aquifers of the Baton Rouge area— preliminary report and proposal: Louisiana Department of Public Works, 37 p.
- Page, L.V., and Poole, J.L., [1958], Water, *in* West Baton Rouge Parish Resources and Facilities: Louisiana Department of Public Works and West Baton Rouge Parish Development Board, p. 26-35.
- Tomaszewski, D.J., 1996, Distribution and movement of saltwater in aquifers in the Baton Rouge area, Louisiana, 1990-92: Louisiana Department of Transportation and Development **Water Resources Technical Report no. 59**, 44 p.
- Tomaszewski, D.J., and Anderson, M.L., 1995, Data from wells in a chloride monitoring network, Baton Rouge area, Louisiana, 1965-94: Louisiana Department of Transportation and Development **Water Resources Basic Records Report no. 19**, 40 p.
- U.S. Geological Survey, [Jones, P.H.], 1947, Water, *in* West Baton Rouge Parish Resources and Facilities: Louisiana Department of Public Works and West Baton Rouge Parish Development Board, p. 29-33.
- Walters, D.J., and Lovelace, W.M., 1998, Ground-water-quality data for East and West Baton Rouge, East and West Feliciana, and Pointe Coupee Parishes, Louisiana, water years 1944-97: Louisiana Department of Transportation and Development **Water Resources Basic Records Report no. 21**, 54 p., 1 pl.

West Carroll

- Poole, J.L., 1961, Ground-water resources of East Carroll and West Carroll Parishes, Louisiana: Louisiana Department of Public Works, 174 p.
- Turcan, A.N., Jr., [1951], Water, *in* West Carroll Parish Resources and Facilities: Louisiana Department of Public Works and West Carroll Parish Development Board, p. 39-44.

West Feliciana

- Morgan, C.O., 1963, Ground-water resources of East Feliciana and West Feliciana Parishes, Louisiana: Louisiana Department of Public Works, 58 p.

Multiparish

- Buono, Anthony, 1983, The Southern Hills regional aquifer system of southeastern Louisiana and southwestern Mississippi: U.S. Geological Survey **Water-Resources Investigations Report 83-4189**, 38 p.
- Cardwell, G.T., and Rollo, J.R., 1960, Interim report on ground-water conditions between Baton Rouge and New Orleans, Louisiana: Department of Conservation, Louisiana Geological Survey, and Louisiana Department of Public Works **Water Resources Pamphlet no. 9**, 44 p.

Multiparish — continued

- Carlson, D.D., Stallworth, G.R., Dantin, L.J., and Stuart, C.G., 1982, Water resources data—Louisiana, water year 1982, volume 1. Central and northern Louisiana: U.S. Geological Survey **Water-Data Report LA-82-1**, 422 p.
- Carlson, D.D., Stallworth, G.R., Dantin, L.J., and Stuart, C.G., 1982, Water resources data—Louisiana, water year 1982, volume 2. Southern Louisiana: U.S. Geological Survey **Water-Data Report LA-82-2**, 404 p.
- Carlson, D.D., Stallworth, G.R., Dantin, L.J., and Stuart, C.G., 1983, Water resources data—Louisiana, water year 1983, volume 1. Central and northern Louisiana: U.S. Geological Survey **Water-Data Report LA-83-1**, 392 p.
- Carlson, D.D., Stallworth, G.R., Dantin, L.J., and Stuart, C.G., 1983, Water resources data—Louisiana, water year 1983, volume 2. Southern Louisiana: U.S. Geological Survey **Water-Data Report LA-83-2**, 360 p.
- Harris, G.D., 1904, Underground waters of southern Louisiana, *with discussions of their uses for water supplies and for rice irrigation*, by M.L. Fuller: U.S. Geological Survey **Water-Supply Paper 101**, 98 p.
- Harris, G.D., 1906, Underground waters of southern Louisiana, *in Geological Survey of Louisiana, report of 1905*: Louisiana State Experiment Station, Louisiana Geological Survey **Bulletin I**, p. 1-164.
- Huff, G.F., and Bonck, J.P., 1993, Saltwater in shallow aquifers in east-central and northeastern Louisiana and southeastern Arkansas: U.S. Geological Survey **Open-File Report 93-494**, 54 p.
- Jones, P.H., 1950, Depth of occurrence of fresh ground water in southwestern Louisiana: U.S. Geological Survey **Open-File Report**, 5 p.
- Kuniansky, E.L., 1989, Geohydrology and simulation of ground-water flow in the "400-foot," "600-foot," and adjacent aquifers, Baton Rouge area, Louisiana: Louisiana Department of Transportation and Development **Water Resources Technical Report no. 49**, 90 p.
- Kuniansky, E.L., Dial, D.C., and Trudeau, D.A., 1989, Maps of the "400-foot," "600-foot," and adjacent aquifers and confining beds, Baton Rouge area, Louisiana: Louisiana Department of Transportation and Development **Water Resources Technical Report no. 48**, 16 p.
- Lovelace, J.K., 1994, Water requirements for crawfish farming at selected sites in south-central Louisiana, 1992-94: Louisiana Department of Transportation and Development **Water Resources Special Report no. 8**, 12 p.
- Lurry, D.L., 1985, Public water supplies in Louisiana, volume 1: Northern Louisiana: Louisiana Department of Transportation and Development **Water Resources Basic Records Report no. 13**, 119 p.
- Martin, Angel, Jr., and Whiteman, C.D., Jr., 1989, Geohydrology and regional ground-water flow of the coastal lowlands aquifer system in parts of Louisiana, Mississippi, Alabama, and Florida--A preliminary analysis: U.S. Geological Survey **Water-Resources Investigations Report 88-4100**, 88 p.
- Martin, Angel, Jr., and Whiteman, C.D., Jr., 1990, Calibration and sensitivity analysis of a ground-water flow model of the coastal lowlands aquifer system in parts of Louisiana, Mississippi, Alabama, and Florida: U.S. Geological Survey **Water-Resources Investigations Report 89-4189**, 54 p.

Multiparish — continued

- Martin, Angel, Jr., and Whiteman, C.D., Jr., 1991, Hydrology of the coastal lowlands aquifer system in parts of Alabama, Florida, Louisiana, and Mississippi: U.S. Geological Survey **Open-File Report 91-72**, 115 p.
- Martin, Angel, Jr., and Whiteman, C.D., Jr., 1999, Hydrology of the coastal lowlands aquifer system in parts of Alabama, Florida, Louisiana, and Mississippi: U.S. Geological Survey **Professional Paper 1416-H**, 51 p.
- McGee, B.D. 1997, Occurrence of nitrate in the Mississippi River alluvial aquifer in Louisiana, June through December 1993: Louisiana Department of Transportation and Development **Water Resources Technical Report no. 61**, 21 p.
- Seanor, R.C., and Smoot, C.W., 1995, Louisiana ground-water map no. 6: Potentiometric surface, 1990, and water-level changes, 1974-90, of the Mississippi River alluvial aquifer in northeastern Louisiana: U.S. Geological Survey **Water-Resources Investigations Report 95-4146**, 2 sheets.
- Stuart, C.G., and Lurry, D.L., 1988, Public water supplies in Louisiana, volume 2: Southern Louisiana: Louisiana Department of Transportation and Development **Water Resources Basic Records Report no. 16**, 206 p.
- Turcan, A.N., Jr., and Meyer, R.R., 1962, Alluvial aquifer in northeastern Louisiana--A large source of water: U.S. Geological Survey **Water-Supply Paper 1619-V**, p. V1-V28.
- U.S. Geological Survey, 1976, Water resources data for Louisiana, water year 1976, volume 1. Central and northern Louisiana: U.S. Geological Survey **Water-Data Report LA-76-1**, 463 p.
- U.S. Geological Survey, 1976, Water resources data for Louisiana, water year 1976, volume 2. Southern Louisiana: U.S. Geological Survey **Water-Data Report LA-76-2**, 826 p.
- U.S. Geological Survey, 1977, Water resources data for Louisiana, water year 1977, volume 1. Central and northern Louisiana: U.S. Geological Survey **Water-Data Report LA-77-1**, 405 p.
- U.S. Geological Survey, 1977, Water resources data for Louisiana, water year 1977, volume 2. Southern Louisiana: U.S. Geological Survey **Water-Data Report LA-77-2**, 393 p.
- U.S. Geological Survey, 1977, Water resources data for Louisiana, water year 1977, volume 3. Coastal Louisiana: U.S. Geological Survey **Water-Data Report LA-77-3**, 578 p.
- U.S. Geological Survey, 1978, Water resources data for Louisiana, water year 1978, volume 1. Central and northern Louisiana: U.S. Geological Survey **Water-Data Report LA-78-1**, 412 p.
- U.S. Geological Survey, 1978, Water resources data for Louisiana, water year 1978, volume 2. Southern Louisiana: U.S. Geological Survey **Water-Data Report LA-78-2**, 365 p.
- U.S. Geological Survey, 1978, Water resources data for Louisiana, water year 1978, volume 3. Coastal Louisiana: U.S. Geological Survey **Water-Data Report LA-78-3**, 326 p.
- U.S. Geological Survey, 1979, Water resources data for Louisiana, water year 1979, volume 1. Central and northern Louisiana: U.S. Geological Survey **Water-Data Report LA-79-1**, 426 p.

Multiparish — continued

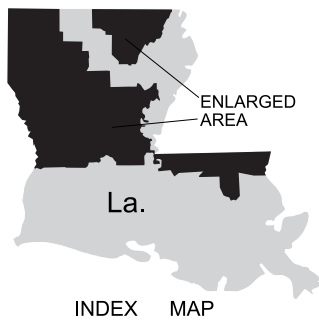
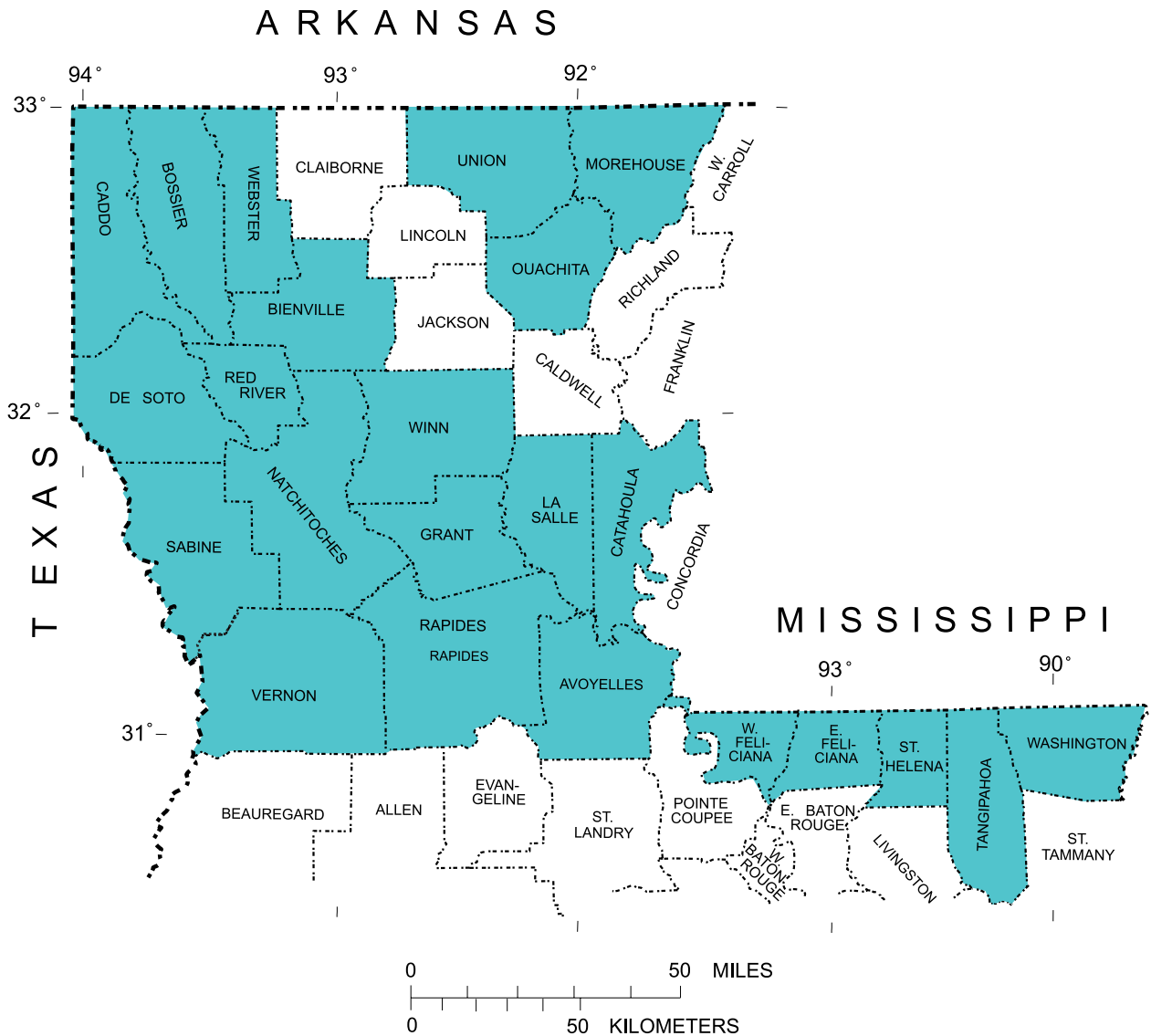
- U.S. Geological Survey, 1979, Water resources data for Louisiana, water year 1979, volume 2. Southern Louisiana: U.S. Geological Survey **Water-Data Report LA-79-2**, 461 p.
- U.S. Geological Survey, 1979, Water resources data for Louisiana, water year 1979, volume 3. Coastal Louisiana: U.S. Geological Survey **Water-Data Report LA-79-3**, 284 p.
- U.S. Geological Survey, 1980, Water resources data for Louisiana, water year 1980, volume 1. Central and northern Louisiana: U.S. Geological Survey **Water-Data Report LA-80-1**, 526 p.
- U.S. Geological Survey, 1980, Water resources data for Louisiana, water year 1980, volume 2. Southern Louisiana: U.S. Geological Survey **Water-Data Report LA-80-2**, 371 p.
- U.S. Geological Survey, 1980, Water resources data for Louisiana, water year 1980, volume 3. Coastal Louisiana: U.S. Geological Survey **Water-Data Report LA-80-3**, 308 p.
- U.S. Geological Survey, 1981, Water resources data—Louisiana, water year 1981, volume 1. Central and northern Louisiana: U.S. Geological Survey **Water-Data Report LA-81-1**, 424 p.
- U.S. Geological Survey, 1981, Water resources data—Louisiana, water year 1981, volume 2. Southern Louisiana: U.S. Geological Survey **Water-Data Report LA-81-2**, 327 p.
- U.S. Geological Survey, 1981, Water resources data—Louisiana, water year 1981, volume 3. Coastal Louisiana: U.S. Geological Survey **Water-Data Report LA-81-3**, 218 p.
- Veatch, A.C., 1905, Louisiana and southern Arkansas, *in* Underground waters of eastern United States: U.S. Geological Survey **Water-Supply Paper 114**, p. 179-187.
- Veatch, A.C., 1906, Geology and underground water resources of northern Louisiana and southern Arkansas: U.S. Geological Survey **Professional Paper 46**, 422 p.
- Veatch, A.C., 1906, Geology and underground water resources of northern Louisiana, with notes on adjoining districts; *in* Geological Survey of Louisiana, report of 1905: Louisiana State Experiment Station, Louisiana Geological Survey **Bulletin IV**, p. 261-457.
- Whitfield, M.S., Jr., 1975, Geohydrology and water quality of the Mississippi River alluvial aquifer, northeastern Louisiana: Louisiana Department of Public Works **Water Resources Technical Report no. 10**, 29 p.

UPLAND TERRACE AQUIFER

Avoyelles

- Maher, J.C., 1939, Fluoride in the ground water of Avoyelles and Rapides Parishes, Louisiana: Louisiana Department of Conservation **Geological Pamphlet no. 1**, 23 p.
- Marie, J.R., 1971, Ground-water resources of Avoyelles Parish, Louisiana: Department of Conservation, Louisiana Geological Survey, and Louisiana Department of Public Works **Water Resources Bulletin no. 15**, 70 p.

LOUISIANA DEPARTMENT OF TRANSPORTATION AND DEVELOPMENT—U.S. GEOLOGICAL SURVEY WATER RESOURCES COOPERATIVE PROGRAM



EXPLANATION

PARISHES FOR WHICH REPORTS ARE LISTED

Figure 7. Parishes for which reports are listed on the Upland terrace aquifer in Louisiana.

Bienville

U.S. Geological Survey, [Turcan, A.N., Jr.], [1952], Water, *in* Bienville Parish Resources and Facilities: Louisiana Department of Public Works and Bienville Parish Development Board, p. 50-56.

Bossier

Page, L.V., and May, H.G., 1964, Water resources of Bossier and Caddo Parishes, Louisiana: Department of Conservation, Louisiana Geological Survey, and Louisiana Department of Public Works **Water Resources Bulletin no. 5**, 105 p.

Snider, J.L., 1983, Ground-water resources of the Fillmore-Haughton-Red Chute area, Bossier and Webster Parishes, Louisiana: Louisiana Department of Transportation and Development, Office of Public Works **Water Resources Technical Report no. 32**, 21 p.

Caddo

Page, L.V., and May, H.G., 1964, Water resources of Bossier and Caddo Parishes, Louisiana: Department of Conservation, Louisiana Geological Survey, and Louisiana Department of Public Works **Water Resources Bulletin no. 5**, 105 p.

Rapp, T.R., 1996, Ground-water resources of Caddo Parish, Louisiana, 1992: Louisiana Department of Transportation and Development **Water Resources Technical Report no. 58**, 89 p.

Catahoula

Marie, J.R., [1964], Water, *in* Catahoula Parish Resources and Facilities: Louisiana Department of Public Works and Catahoula Parish Development Board, p. 24-27.

U.S. Geological Survey, [Turcan, A.N., Jr.], 1949, Water, *in* Catahoula Parish Resources and Facilities: Louisiana Department of Public Works and Catahoula Parish Planning Board, p. 30-35.

De Soto

Page, L.V., and Préé, H.L., Jr., 1964, Water resources of De Soto Parish, Louisiana: U.S. Geological Survey **Water-Supply Paper 1774**, 152 p.

Page, L.V., and Préé, H.L., Jr., [no date], Water, *in* De Soto Parish, Resources and Facilities: Louisiana Department of Public Works and De Soto Parish Planning Board, p. 28-29.

Snider, J.L., 1982, Premining hydrology of the lignite area in southeastern De Soto Parish, Louisiana: Louisiana Department of Transportation and Development, Office of Public Works **Water Resources Technical Report no. 29**, 40 p.

Snider, J.L., and Covay, K.J., 1987, Premining hydrology of the Logansport lignite area, De Soto Parish, Louisiana: Louisiana Department of Transportation and Development **Water Resources Technical Report no. 41**, 65 p.

U.S. Geological Survey, [Turcan, A.N., Jr.], [1949], Water, *in* De Soto Parish, Resources and Facilities: Louisiana Department of Public Works and De Soto Parish Planning Board.

East Feliciana

- Calandro, A.J., Whiteman, C.D., and Gaydos, M.W., [1966], Water, in East Feliciana Parish Resources and Facilities: Louisiana Department of Public Works and East Feliciana Parish Development Board, p. 32-37.
- Morgan, C.O., 1963, Ground-water resources of East Feliciana and West Feliciana Parishes, Louisiana: Louisiana Department of Public Works, 58 p.
- Walters, D.J., and Lovelace, W.M., 1998, Ground-water-quality data for East and West Baton Rouge, East and West Feliciana, and Pointe Coupee Parishes, Louisiana, water years 1944-97: Louisiana Department of Transportation and Development **Water Resources Basic Records Report no. 21**, 54 p., 1 pl.

Grant

- Maher, J.C., 1940, Ground water in Grant and La Salle Parishes, Louisiana, in Louisiana Conservation Review, spring 1940: Louisiana Department of Conservation, p. 36-41.
- Maher, J.C., 1940, Memorandum on the ground-water supplies in the Colfax area, Louisiana: U.S. Geological Survey **Open-File Report**, 1 p.
- Maher, J.C., 1941, Ground-water resources of Grant and La Salle Parishes, Louisiana: Louisiana Department of Minerals, **Geological Bulletin no. 20**, 95 p.
- Maher, J.C., 1942, Ground-water conditions at Camp Livingston, Camp Beauregard, and Esler Field, Louisiana: U.S. Geological Survey **Open-File Report**, 51 p.
- U.S. Geological Survey, [Jones, P.H.], 1947, Water, in Grant Parish Resources and Facilities: Louisiana Department of Public Works and Grant Parish Planning Board.

La Salle

- Maher, J.C., 1940, Ground water in Grant and La Salle Parishes, Louisiana, in Louisiana Conservation Review, spring 1940: Louisiana Department of Conservation, p. 36-41.
- Maher, J.C., 1941, Ground-water resources of Grant and La Salle Parishes, Louisiana: Louisiana Department of Minerals, **Geological Bulletin no. 20**, 95 p.
- Sloss, Raymond, and May, H.G., [1961], Water, in La Salle Parish Resources and Facilities: Louisiana Department of Public Works and La Salle Parish Development Board, p. 47-57.

Morehouse

- Sanford, T.H., Jr., 1973, Ground-water resources of Morehouse Parish, Louisiana: Department of Conservation, Louisiana Geological Survey, and Louisiana Department of Public Works **Water Resources Bulletin no. 19**, 90 p.
- U.S. Geological Survey, [Jones, P.H.], [1950], Water, in Morehouse Parish Resources and Facilities: Louisiana Department of Public Works and Morehouse Parish Development Board, p. 37-40.

Natchitoches

- Maher, J.C., and Jones, P.H., 1945, Ground water and geologic structure of Natchitoches area, Louisiana: Bulletin of American Association of Petroleum Geologists, v. 29, no. 1, p. 23-44.
- Maher, J.C., and Jones, P.H., 1949, Ground-water exploration in the Natchitoches area, Louisiana: U.S. Geological Survey **Water-Supply Paper 968-D**, p. D159-D211.
- Newcome, Roy, Jr., Page, L.V., and Sloss, Raymond, 1963, Water resources of Natchitoches Parish, Louisiana: Department of Conservation, Louisiana Geological Survey, and Louisiana Department of Public Works **Water Resources Bulletin no. 4**, 189 p.
- U.S. Geological Survey, [Newcome, Roy, Jr.], [1957], Water, *in* Natchitoches Parish Resources and Facilities: Louisiana Department of Public Works and Natchitoches Parish Development Board, p. 46-58.

Ouachita

- Jones, P.H., 1945, Water, *in* Ouachita Parish Resources and Facilities: Louisiana Department of Public Works and Ouachita Parish Planning Board, p. 22-26.
- Jones, P.H., and Holmes, C.N., 1947, Ground-water conditions in the Monroe area, Louisiana: Louisiana Department of Conservation **Geological Bulletin no. 24**, 47 p.
- Rogers, J.E., Calandro, A.J., and Gaydos, M.W., 1972, Water resources of Ouachita Parish, Louisiana: Department of Conservation, Louisiana Geological Survey, and Louisiana Department of Public Works **Water Resources Bulletin no. 14**, 118 p.
- Snider, J.L., 1962, Emergency ground-water supplies in the Monroe area, Louisiana: Louisiana Department of Conservation and Louisiana Department of Public Works, 1 sheet.

Rapides

- Klug, M.L., 1955, Geology and ground-water resources of the Alexandria area, Rapides Parish, Louisiana: Department of Conservation, Louisiana Geological Survey, and Louisiana Department of Public Works **Water Resources Pamphlet no. 3**, 23 p.
- Maher, J.C., 1939, Fluoride in the ground water of Avoyelles and Rapides Parishes, Louisiana: Louisiana Department of Conservation **Geological Pamphlet no. 1**, 23 p.
- Maher, J.C., 1940, Ground-water resources of Rapides Parish, Louisiana: Louisiana Department of Conservation **Geological Bulletin no. 17**, 100 p.
- Maher, J.C., 1940, Preliminary report on ground-water conditions at Alexandria, Louisiana: Louisiana Department of Conservation **Geological Pamphlet no. 2**, 54 p.
- Maher, J.C., 1942, Ground-water conditions at Camp Claiborne, Louisiana: U.S. Geological Survey **Open-File Report**, 54 p.
- Maher, J.C., 1942, Ground-water conditions at Camp Livingston, Camp Beauregard, and Esler Field, Louisiana: U.S. Geological Survey **Open-File Report**, 51 p.

Rapides — continued

- Maher, J.C., 1942, Memorandum on ground-water conditions in the Alexandria area, Louisiana: U.S. Geological Survey **Open-File Report**, 3 p.
- Maher, J.C., and Jones, P.H., 1945, Ground-water exploration at Alexandria, Louisiana: *Economic Geology*, v. 40, no. 3, May 1945, p. 164-182.
- Newcome, Roy, Jr., 1961, Sources of emergency water supply in the Alexandria area, Louisiana: Department of Conservation, Louisiana Geological Survey, and Louisiana Department of Public Works, 7 p.
- Newcome, Roy, Jr., and Sloss, Raymond, 1966, Water resources of Rapides Parish, Louisiana: Department of Conservation, Louisiana Geological Survey, and Louisiana Department of Public Works **Water Resources Bulletin no. 8**, 104 p.
- Rogers, J.E., 1981, Water resources of the Kisatchie well-field area near Alexandria, Louisiana: Louisiana Department of Transportation and Development, Office of Public Works **Water Resources Technical Report no. 26**, 57 p.
- Smoot, C.W., and Fendick, R.B., Jr., 1998, Hydrogeology and water resources of the Alexandria area, Rapides Parish, Louisiana: Louisiana Department of Transportation and Development **Water Resources Technical Report no. 63**, 36 p., 1 pl.
- Whiteman, C.D., Jr., Calandro, A.J., and Broussard, W.L., 1970, Water resources of the Slagle-Simpson-Flatwoods area, Louisiana: Department of Conservation, Louisiana Geological Survey, and Louisiana Department of Public Works **Water Resources Pamphlet 24**, 23 p.

Red River

- Newcome, Roy, Jr., and Page, L.V., 1962, Water resources of Red River Parish, Louisiana: U.S. Geological Survey **Water-Supply Paper 1614**, 133 p.
- U.S. Geological Survey, [Turcan, A.N., Jr.], 1948, Water, *in* Red River Parish Resources and Facilities: Louisiana Department of Public Works and Red River Parish Planning Board, p. 27-31.

Sabine

- Page, L.V., Newcome, Roy, Jr., and Graeff, G.D., Jr., 1963, Water resources of Sabine Parish, Louisiana: Department of Conservation, Louisiana Geological Survey, and Louisiana Department of Public Works **Water Resources Bulletin no. 3**, 146 p.
- U.S. Geological Survey, [Sloss, Raymond, and Garber, M.S.], [1959], Water, *in* Sabine Parish Resources and Facilities: Louisiana Department of Public Works and Sabine Parish Development Board, p. 34-48.

St. Helena

- Tomaszewski, D.J., 1988, Ground-water hydrology of Livingston, St. Helena, and parts of Ascension and Tangipahoa Parishes, southeastern Louisiana: Louisiana Department of Transportation and Development **Water Resources Technical Report no. 43**, 54 p.

Tangipahoa

Nyman, D.J., and Fayard, L.D., 1978, Ground-water resources of Tangipahoa and St. Tammany Parishes, southeastern Louisiana: Louisiana Department of Transportation and Development, Office of Public Works **Water Resources Technical Report no. 15**, 76 p.

Tomaszewski, D.J., 1988, Ground-water hydrology of Livingston, St. Helena, and parts of Ascension and Tangipahoa Parishes, southeastern Louisiana: Louisiana Department of Transportation and Development **Water Resources Technical Report no. 43**, 54 p.

Union

Snider, J.L., Calandro, A.J., and Shampine, W.J., 1972, Water resources of Union Parish, Louisiana: Department of Conservation, Louisiana Geological Survey, and Louisiana Department of Public Works **Water Resources Bulletin no. 17**, 68 p.

U.S. Geological Survey, [Turcan, A.N., Jr.], [1953], Water, *in* Union Parish Resources and Facilities: Louisiana Department of Public Works and Union Parish Development Board, p. 45-51.

Vernon

Klug, M.L., 1956, Memorandum on the ground-water resources of the Leesville area, Vernon Parish, Louisiana: U.S. Geological Survey **Open-File Report**, 25 p.

Maher, J.C., 1945, Ground-water geology of Camp Polk and North Camp Polk, Louisiana: Bulletin of American Association of Petroleum Geologists, v. 29, no. 8, p. 1,169-1,188.

Maher, J.C., Guyton, W.F., Drescher, W.J., and Jones, P.H., 1955, Ground-water conditions at Camp Polk and North Camp Polk, Louisiana: U.S. Geological Survey **Open-File Report**, 67 p.

McWreath, H.C., III, and Smoot, C.W., 1989, Geohydrology and development of ground water at Fort Polk, Louisiana: U.S. Geological Survey **Water-Resources Investigations Report 88-4088**, 53 p.

Rogers, J.E., and Calandro, A.J., 1965, Water resources of Vernon Parish, Louisiana: Department of Conservation, Louisiana Geological Survey, and Louisiana Department of Public Works **Water Resources Bulletin no. 6**, 104 p.

U.S. Geological Survey, [Jones, P.H.], 1955, Water, *in* Vernon Parish Resources and Facilities: Louisiana Department of Public Works and Vernon Parish Planning Board.

Whiteman, C.D., Jr., Calandro, A.J., and Broussard, W.L., 1970, Water resources of the Slagle-Simpson-Flatwoods area, Louisiana: Department of Conservation, Louisiana Geological Survey, and Louisiana Department of Public Works **Water Resources Pamphlet no. 24**, 23 p.

Washington

Case, H.L., III, 1979, Ground-water resources of Washington Parish, Louisiana: Louisiana Department of Transportation and Development, Office of Public Works **Water Resources Technical Report no. 18**, 33 p.

Halford, K.J., Benton, O.L., and Demcheck, D.K., 1995, Movement and fate of fecal-coliform bacteria through a shallow aquifer system in southeastern Louisiana, 1991: Louisiana Department of Transportation and Development **Water Resources Technical Report no. 56**, 52 p.

Washington — continued

- U.S. Geological Survey, [Taylor, J.C., Jr.], 1945, Water, *in* Washington Parish Resources and Facilities: Louisiana Department of Public Works and Washington Parish Planning Board, p. 31-32, app., p. III-IV.
- U.S. Geological Survey, [Cardwell, G.T.], [1958], Water, *in* Washington Parish Resources and Facilities: Louisiana Department of Public Works and Washington Parish Development Board, p. 27-39.

Webster

- Snider, J.L., 1983, Ground-water resources of the Fillmore-Haughton-Red Chute area, Bossier and Webster Parishes, Louisiana: Louisiana Department of Transportation and Development, Office of Public Works **Water Resources Technical Report no. 32**, 21 p.
- U.S. Geological Survey, [Maher, J.C.], 1944, Water, *in* Webster Parish Resources and Facilities: Louisiana Department of Public Works and Webster Parish Planning Board, p. 24-26, 95-101.

West Feliciana

- Morgan, C.O., 1963, Ground-water resources of East Feliciana and West Feliciana Parishes, Louisiana: Louisiana Department of Public Works, 58 p.
- Walters, D.J., and Lovelace, W.M., 1998, Ground-water-quality data for East and West Baton Rouge, East and West Feliciana, and Pointe Coupee Parishes, Louisiana, water years 1944-97: Louisiana Department of Transportation and Development **Water Resources Basic Records Report no. 21**, 54 p., 1 pl.

Winn

- Poole, J.L., [1955], Water, *in* Winn Parish Resources and Facilities: Louisiana Department of Public Works and Winn Parish Development Board, p. 28-34.

Multiparish

- Carlson, D.D., Stallworth, G.R., Dantin, L.J., and Stuart, C.G., 1982, Water resources data—Louisiana, water year 1982, volume 1. Central and northern Louisiana: U.S. Geological Survey **Water-Data Report LA-82-1**, 422 p.
- Carlson, D.D., Stallworth, G.R., Dantin, L.J., and Stuart, C.G., 1983, Water resources data—Louisiana, water year 1983, volume 1. Central and northern Louisiana: U.S. Geological Survey **Water-Data Report LA-83-1**, 392 p.
- Carlson, D.D., Stallworth, G.R., Dantin, L.J., and Stuart, C.G., 1982, Water resources data—Louisiana, water year 1982, volume 2. Southern Louisiana: U.S. Geological Survey **Water-Data Report LA-82-2**, 404 p.
- Carlson, D.D., Stallworth, G.R., Dantin, L.J., and Stuart, C.G., 1983, Water resources data—Louisiana, water year 1983, volume 2. Southern Louisiana: U.S. Geological Survey **Water-Data Report LA-83-2**, 360 p.
- Harris, G.D., 1904, Underground waters of southern Louisiana, *with discussions of their uses for water supplies and for rice irrigation*, by M.L. Fuller: U.S. Geological Survey **Water-Supply Paper 101**, 98 p.

Multiparish — continued

- Harris, G.D., 1906, Underground waters of southern Louisiana, *in* Geological Survey of Louisiana, report of 1905: Louisiana State Experiment Station, Louisiana Geological Survey **Bulletin I**, p. 1-164.
- Lurry, D.L., 1985, Public water supplies in Louisiana, volume 1: Northern Louisiana: Louisiana Department of Transportation and Development **Water Resources Basic Records Report no. 13**, 119 p.
- Martin, Angel, Jr., and Whiteman, C.D., Jr., 1989, Geohydrology and regional ground-water flow of the coastal lowlands aquifer system in parts of Louisiana, Mississippi, Alabama, and Florida--A preliminary analysis: U.S. Geological Survey **Water-Resources Investigations Report 88-4100**, 88 p.
- Martin, Angel, Jr., and Whiteman, C.D., Jr., 1990, Calibration and sensitivity analysis of a ground-water flow model of the coastal lowlands aquifer system in parts of Louisiana, Mississippi, Alabama, and Florida: U.S. Geological Survey **Water-Resources Investigations Report 89-4189**, 54 p.
- Martin, Angel, Jr., and Whiteman, C.D., Jr., 1991, Hydrology of the coastal lowlands aquifer system in parts of Alabama, Florida, Louisiana, and Mississippi: U.S. Geological Survey **Open-File Report 91-72**, 115 p.
- Martin, Angel, Jr., and Whiteman, C.D., Jr., 1999, Hydrology of the coastal lowlands aquifer system in parts of Alabama, Florida, Louisiana, and Mississippi: U.S. Geological Survey **Professional Paper 1416-H**, 51 p.
- Ryals, G.N., 1982, Ground-water resources of the Arcadia-Minden area, Louisiana: Louisiana Department of Transportation and Development, Office of Public Works **Water Resources Technical Report no. 28**, 35 p.
- Snider, J.L., and Sanford, T.H., Jr., 1981, Water resources of the terrace aquifer, central Louisiana: Louisiana Department of Transportation and Development, Office of Public Works **Water Resources Technical Report no. 25**, 48 p.
- Stephens, J.W., 1976, Records of wells, water-level measurements, and drillers' logs, Red River Valley, Louisiana: U.S. Geological Survey **Open-File Report 76-759**, 335 p.
- U.S. Geological Survey, 1976, Water resources data for Louisiana, water year 1976, volume 1. Central and northern Louisiana: U.S. Geological Survey **Water-Data Report LA-76-1**, 463 p.
- U.S. Geological Survey, 1977, Water resources data for Louisiana, water year 1977, volume 1. Central and northern Louisiana: U.S. Geological Survey **Water-Data Report LA-77-1**, 405 p.
- U.S. Geological Survey, 1978, Water resources data for Louisiana, water year 1978, volume 1. Central and northern Louisiana: U.S. Geological Survey **Water-Data Report LA-78-1**, 412 p.
- U.S. Geological Survey, 1979, Water resources data for Louisiana, water year 1979, volume 1. Central and northern Louisiana: U.S. Geological Survey **Water-Data Report LA-79-1**, 426 p.
- U.S. Geological Survey, 1980, Water resources data for Louisiana, water year 1980, volume 1. Central and northern Louisiana: U.S. Geological Survey **Water-Data Report LA-80-1**, 526 p.
- U.S. Geological Survey, 1981, Water resources data—Louisiana, water year 1981, volume 1. Central and northern Louisiana: U.S. Geological Survey **Water-Data Report LA-81-1**, 424 p.

Multiparish — continued

Veatch, A.C., 1905, Louisiana and southern Arkansas, *in* Underground waters of eastern United States: U.S. Geological Survey **Water-Supply Paper 114**, p. 179-187.

Veatch, A.C., 1906, Geology and underground water resources of northern Louisiana and southern Arkansas: U.S. Geological Survey **Professional Paper 46**, 422 p.

Veatch, A.C., 1906, Geology and underground water resources of northern Louisiana, with notes on adjoining districts; *in* Geological Survey of Louisiana, report of 1905: Louisiana State Experiment Station, Louisiana Geological Survey **Bulletin IV**, p. 261-457.

CHICOT AQUIFER SYSTEM

Acadia

Stanley, T.B., Jr., and Maher, J.C., 1944, Ground-water resources of Jefferson Davis and Acadia Parishes, Louisiana: Louisiana Department of Public Works, 93 p.

U.S. Geological Survey [Jones, P.H.], 1946, Water, *in* Acadia Parish Resources and Facilities: Louisiana Department of Public Works and Acadia Parish Planning Board, p. 30-42.

Allen

Carlson, D.D., and Marshall, S.L., 1980, Water resources, *in* Soil survey of Allen Parish, Louisiana: U.S. Department of Agriculture, Soil Conservation Service, 5 p.

Beauregard

Jones, P.H., 1951, An investigation of the relation between stream flow and ground-water conditions in the upper drainage basin of Bundick Creek in Beauregard Parish, Louisiana: U.S. Geological Survey **Open-File Report**, 22 p.

U.S. Geological Survey, [Turcan, A.N., Jr.], 1949, Water, *in* Beauregard Parish Resources and Facilities: Louisiana Department of Public Works and Beauregard Parish Development Board, p. 36-41.

Calcasieu

Harder, A.H., 1960, The geology and ground-water resources of Calcasieu Parish, Louisiana: U.S. Geological Survey **Water-Supply Paper 1488**, 102 p.

Hodges, A.L., Jr., Rogers, S.M., and Harder, A.H., 1963, Gas and brackish water in fresh-water aquifers, Lake Charles area, Louisiana: Department of Conservation, Louisiana Geological Survey, and Louisiana Department of Public Works **Water Resources Pamphlet no. 13**, 35 p.

Jones, P.H., 1950, Ground-water conditions in the Lake Charles area, Louisiana: U.S. Geological Survey **Open-File Report**, 16 p.

Lovelace, J.K., 1998, Distribution of saltwater in the Chicot aquifer system in the Calcasieu Parish area, Louisiana, 1995-96: Louisiana Department of Transportation and Development **Water Resources Technical Report no. 62**, 59 p.

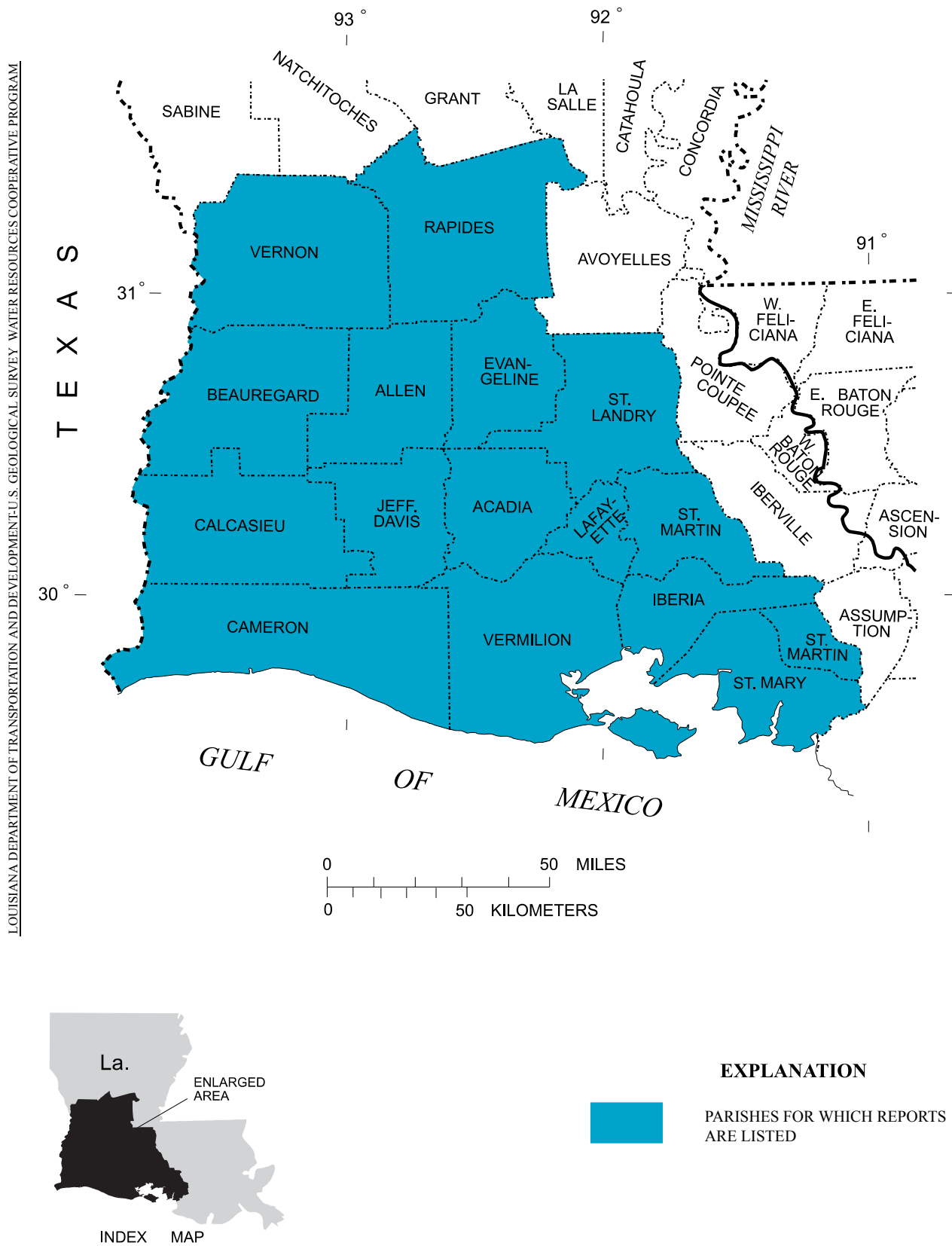


Figure 8. Parishes for which reports are listed on the Chicot aquifer system in Louisiana.

Calcasieu — continued

- Swindel, G.W., and Hodges, A.L., Jr., 1962, Emergency ground-water supplies in Calcasieu Parish, Louisiana: Louisiana Department of Conservation and Louisiana Department of Public Works, text on reverse of map.
- Trudeau, D.A., 1994, Geohydrology and the occurrence of selected chemical contaminants at a hazardous-waste disposal site, Calcasieu Parish, Louisiana, 1984-85: Louisiana Department of Transportation and Development **Water Resources Technical Report no. 53**, 54 p.
- U.S. Geological Survey, 1945, Water, *in* Calcasieu Parish Resources and Facilities: Louisiana Department of Public Works and Calcasieu Parish Development Board, p. 39-42.

Cameron

- Calandro, A.J. and Harder, A.H., [1960], Water, *in* Cameron Parish Resources and Facilities: Louisiana Department of Public Works and Cameron Parish Development Board, p. 46-60.
- U.S. Geological Survey, [Jones, P.H.], [1947], Water, *in* Cameron Parish Resources and Facilities: Louisiana Department of Public Works and Cameron Parish Development Board.

Evangeline

- Hosman, R.L., Broussard, W.L., and Calandro, A.J., 1970, Water resources of northwestern St. Landry Parish and vicinity, Louisiana: Department of Conservation, Louisiana Geological Survey, and Louisiana Department of Public Works **Water Resources Pamphlet no. 23**, 29 p.
- Turcan, A.N., Jr., 1948, Ground water in Evangeline Parish, Louisiana: U.S. Geological Survey **Open-File Report**, 1 p.
- U.S. Geological Survey [Whitfield, M.S., Jr.], 1974, Water supply, *in* Soil survey of Evangeline Parish, Louisiana: U.S. Department of Agriculture, Soil Conservation Service, p. 65-66.

Iberia

- U.S. Geological Survey, [Jones, P.H.], [1949], Water, *in* Iberia Parish Resources and Facilities: Louisiana Department of Public Works and Iberia Parish Development Board, p. 52-61.

Jefferson Davis

- Covay, K.J., Sturrock, A.M., Jr., and Sasser, D.C., 1992, Water requirements for growing rice in southwestern Louisiana, 1985-86: Louisiana Department of Transportation and Development **Water Resources Technical Report no. 52**, 14 p.
- Sasser, D.C., Sturrock, A.M., Jr., and Covay, K.J., 1988, Meteorological and microlysimeter data for a rice irrigation study in southwestern Louisiana, 1985 and 1986: Louisiana Department of Transportation and Development **Water Resources Basic Records Report no. 15**, 24 p.
- Sloss, Raymond, Broussard, W.L., and Whitman, H.M., [1964], Water, *in* Jefferson Davis Parish Resources and Facilities: Louisiana Department of Public Works and Jefferson Davis Parish Development Board, p. 29-41.
- Stanley, T.B., Jr., and Maher, J.C., 1944, Ground-water resources of Jefferson Davis and Acadia Parishes, Louisiana: Louisiana Department of Public Works, 93 p.

Lafayette

- Fayard, L.D., 1971, Relation between oxidation potential and the occurrence of iron in ground water from the Chicot aquifer, Lafayette, Louisiana, *in* Geological Survey Research 1971: U.S. Geological Survey **Professional Paper 750-D**, p. D182-D186.
- U.S. Geological Survey, [Turcan, A.N., Jr.], [1953], Water, *in* Lafayette Parish Resources and Facilities: Louisiana Department of Public Works and Lafayette Parish Development Board, p. 45-55.
- Youngquist, L.W., 1945, Water, *in* Lafayette Parish Resources and Facilities: Louisiana Department of Public Works and Lafayette Parish Planning Board, p. 24-27.

Rapides

- Klug, M.L., 1955, Geology and ground-water resources of the Alexandria area, Rapides Parish, Louisiana: Department of Conservation, Louisiana Geological Survey, and Louisiana Department of Public Works **Water Resources Pamphlet no. 3**, 23 p.
- Maher, J.C., 1939, Fluoride in the ground water of Avoyelles and Rapides Parishes, Louisiana: Louisiana Department of Conservation **Geological Pamphlet no. 1**, 23 p.
- Maher, J.C., 1940, Ground-water resources of Rapides Parish, Louisiana: Louisiana Department of Conservation **Geological Bulletin no. 17**, 100 p.
- Maher, J.C., 1940, Preliminary report on ground-water conditions at Alexandria, Louisiana: Louisiana Department of Conservation **Geological Pamphlet no. 2**, 54 p.
- Maher, J.C., 1942, Ground-water conditions at Camp Claiborne, Louisiana: U.S. Geological Survey **Open-File Report**, 54 p.
- Maher, J.C., 1942, Ground-water conditions at Camp Livingston, Camp Beauregard, and Esler Field, Louisiana: U.S. Geological Survey **Open-File Report**, 51 p.
- Maher, J.C., 1942, Memorandum on ground-water conditions in the Alexandria area, Louisiana: U.S. Geological Survey **Open-File Report**, 3 p.
- Maher, J.C., and Jones, P.H., 1945, Ground-water exploration at Alexandria, Louisiana: *Economic Geology*, v. 40, no. 3, May 1945, p. 164-182.
- Newcome, Roy, Jr., 1961, Sources of emergency water supply in the Alexandria area, Louisiana: Department of Conservation, Louisiana Geological Survey, and Louisiana Department of Public Works, 7 p.
- Newcome, Roy, Jr., and Sloss, Raymond, 1966, Water resources of Rapides Parish, Louisiana: Department of Conservation, Louisiana Geological Survey, and Louisiana Department of Public Works **Water Resources Bulletin no. 8**, 104 p.
- Rogers, J.E., 1981, Water resources of the Kisatchie well-field area near Alexandria, Louisiana: Louisiana Department of Transportation and Development, Office of Public Works **Water Resources Technical Report no. 26**, 57 p.

Rapides — continued

Smoot, C.W., and Fendick, R.B., Jr., 1998, Hydrogeology and water resources of the Alexandria area, Rapides Parish, Louisiana: Louisiana Department of Transportation and Development **Water Resources Technical Report no. 63**, 36 p., 1 pl.

Whiteman, C.D., Jr., Calandro, A.J., and Broussard, W.L., 1970, Water resources of the Slagle-Simpson-Flatwoods area, Louisiana: Department of Conservation, Louisiana Geological Survey, and Louisiana Department of Public Works **Water Resources Pamphlet 24**, 23 p.

St. Landry

Hosman, R.L., Broussard, W.L., and Calandro, A.J., 1970, Water resources of northwestern St. Landry Parish and vicinity, Louisiana: Department of Conservation, Louisiana Geological Survey, and Louisiana Department of Public Works **Water Resources Pamphlet no. 23**, 29 p.

U.S. Geological Survey, [Jones, P.H.], [1947], Water, *in* St. Landry Parish Resources and Facilities: Louisiana Department of Public Works and St. Landry Parish Planning Board.

St. Martin

Turcan, A.N., Jr., 1950, Water, *in* St. Martin Parish Resources and Facilities: Louisiana Department of Public Works and St. Martin Parish Development Board, p. 42-47.

St. Mary

U.S. Geological Survey, [Turcan, A.N., Jr.], 1949, Water, *in* St. Mary Parish Resources and Facilities: Louisiana Department of Public Works and St. Mary Parish Planning Board, p. 28-32.

Vermilion

Calandro, A.J., Broussard, W.L., and Kilburn, Chabot, [1966], Water, *in* Vermilion Parish Resources and Facilities: Louisiana Department of Public Works and Vermilion Parish Development Board, p. 26-36.

U.S. Geological Survey, [Jones, P.H.], 1946, Water, *in* Vermilion Parish Resources and Facilities: Louisiana Department of Public Works and Vermilion Parish Planning Board, p. 27-35.

Vernon

Klug, M.L., 1956, Memorandum on the ground-water resources of the Leesville area, Vernon Parish, Louisiana: U.S. Geological Survey **Open-File Report**, 25 p.

Maher, J.C., 1945, Ground-water geology of Camp Polk and North Camp Polk, Louisiana: Bulletin of American Association of Petroleum Geologists, v. 29, no. 8, p. 1,169-1,188.

Maher, J.C., Guyton, W.F., Drescher, W.J., and Jones, P.H., 1955, Ground-water conditions at Camp Polk and North Camp Polk, Louisiana: U.S. Geological Survey **Open-File Report**, 67 p.

McWreath, H.C., III, and Smoot, C.W., 1989, Geohydrology and development of ground water at Fort Polk, Louisiana: U.S. Geological Survey **Water-Resources Investigations Report 88-4088**, 53 p.

Vernon — continued

Rogers, J.E., and Calandro, A.J., 1965, Water resources of Vernon Parish, Louisiana: Department of Conservation, Louisiana Geological Survey, and Louisiana Department of Public Works **Water Resources Bulletin no. 6**, 104 p.

U.S. Geological Survey, [Jones, P.H.], 1955, Water, *in* Vernon Parish Resources and Facilities: Louisiana Department of Public Works and Vernon Parish Planning Board.

Multiparish

Carlson, D.D., Stallworth, G.R., Dantin, L.J., and Stuart, C.G., 1982, Water resources data—Louisiana, water year 1982, volume 1. Central and northern Louisiana: U.S. Geological Survey **Water-Data Report LA-82-1**, 422 p.

Carlson, D.D., Stallworth, G.R., Dantin, L.J., and Stuart, C.G., 1982, Water resources data—Louisiana, water year 1982, volume 2. Southern Louisiana: U.S. Geological Survey **Water-Data Report LA-82-2**, 404 p.

Carlson, D.D., Stallworth, G.R., Dantin, L.J., and Stuart, C.G., 1983, Water resources data—Louisiana, water year 1983, volume 1. Central and northern Louisiana: U.S. Geological Survey **Water-Data Report LA-83-1**, 392 p.

Carlson, D.D., Stallworth, G.R., Dantin, L.J., and Stuart, C.G., 1983, Water resources data—Louisiana, water year 1983, volume 2. Southern Louisiana: U.S. Geological Survey **Water-Data Report LA-83-2**, 360 p.

Covay, K.J., Sturrock, A.M., Jr., and Sasser, D.C., 1992, Water requirements for growing rice in southwestern Louisiana, 1985-86: Louisiana Department of Transportation and Development **Water Resources Technical Report no. 52**, 14 p.

Demas, C.R., Demcheck, D.K., Anderson, M.L., and Garon, J.D., 1999, National Water-Quality Assessment Program—Acadian-Pontchartrain Study Unit: U.S. Geological Survey **Fact Sheet FS-185-99**, 4 p.

Fader, S.W., 1954, An analysis of contour maps of water levels in wells in southwestern Louisiana, 1952 and 1953: Department of Conservation, Louisiana Geological Survey, and Louisiana Department of Public Works **Water Resources Pamphlet no. 1**, 7 p.

Fader, S.W., 1955, An analysis of contour maps of water levels in wells in southwestern Louisiana, 1954: Department of Conservation, Louisiana Geological Survey, and Louisiana Department of Public Works **Water Resources Pamphlet no. 2**, 13 p.

Fader, S.W., 1957, An analysis of contour maps of 1955 water levels, with a discussion of saltwater problems in southwestern Louisiana: Department of Conservation, Louisiana Geological Survey, and Louisiana Department of Public Works **Water Resources Pamphlet no. 4**, 27 p.

Fader, S.W., 1958, Water levels and water-level contour maps for southwestern Louisiana, 1956 and spring 1957: Department of Conservation, Louisiana Geological Survey, and Louisiana Department of Public Works **Water Resources Pamphlet no. 5**, 23 p.

Fader, S.W., and Harder, A.H., 1954, Preliminary memorandum on the effects of the proposed Cocodrie and Longleaf reservoirs and the Vermilion River on ground-water recharge in southwestern Louisiana: U.S. Geological Survey **Open-File Report**, 13 p.

Multiparish — continued

- Fendick, R.B., Jr., and Nyman, D.J., 1987, Louisiana ground-water map no. 1: Potentiometric surface, 1985, and water-level changes, 1983-85, of the Chicot aquifer in southwestern Louisiana: U.S. Geological Survey **Water-Resources Investigations Report 86-4348**, 2 sheets.
- Harder, A.H., 1960, Water levels and water-level contour maps for southwestern Louisiana, 1958 and 1959: Department of Conservation, Louisiana Geological Survey, and Louisiana Department of Public Works **Water Resources Pamphlet no. 8**, 27 p.
- Harder, A.H., 1961, Water levels and water-level contour maps for southwestern Louisiana, 1959 and spring 1960, with a discussion of ground-water withdrawals: Department of Conservation and Louisiana Department of Public Works **Water Resources Pamphlet no. 10**, 25 p.
- Harder, A.H., Kilburn, Chabot, Whitman, H.M., and Rogers, S.M., 1967, Effects of ground-water withdrawals on water levels and saltwater encroachment in southwestern Louisiana: Department of Conservation, Louisiana Geological Survey, and Louisiana Department of Public Works **Water Resources Bulletin no. 10**, 56 p.
- Harder, A.H., Whitman, H.M., and Rogers, S.M., 1965, Methane in the fresh-water aquifers of southwestern Louisiana and theoretical explosion hazards: Department of Conservation, Louisiana Geological Survey, and Louisiana Department of Public Works **Water Resources Pamphlet no. 14**, 22 p.
- Harris, G.D., 1904, Underground waters of southern Louisiana, *with discussions of their uses for water supplies and for rice irrigation*, by M.L. Fuller: U.S. Geological Survey **Water-Supply Paper 101**, 98 p.
- Harris, G.D., 1906, Underground waters of southern Louisiana, *in* Geological Survey of Louisiana, report of 1905: Louisiana State Experiment Station, Louisiana Geological Survey **Bulletin I**, p. 1-164.
- Hosman, R.L., 1974, Soft-water zone in the Chicot aquifer, Bayou Teche area, Louisiana: U.S. Geological Survey **Open-File Report 74-65**, 20 p.
- Jones, P.H., 1950, Depth of occurrence of fresh ground water in southwestern Louisiana: U.S. Geological Survey **Open-File Report**, 5 p.
- Jones, P.H., Hendricks, E.L., Irelan, Burdge, and others, 1956, Water resources of southwestern Louisiana: U.S. Geological Survey **Water-Supply Paper 1364**, 460 p.
- Jones, P.H., Turcan, A.N., Jr., and Skibitzke, H.E., 1954, Geology and ground-water resources of southwestern Louisiana: Louisiana Department of Conservation **Geological Bulletin no. 30**, 285 p.
- Kilburn, Chabot, and Whitman, H.M., 1962, Water levels in southwestern Louisiana, April 1960 to April 1961, with a discussion of water-level trends from 1950 to 1960: Department of Conservation, Louisiana Geological Survey, and Louisiana Department of Public Works **Water Resources Pamphlet no. 11**, 21 p.
- Lovelace, J.K., 1994, Water requirements for crawfish farming at selected sites in south-central Louisiana, 1992-94: Louisiana Department of Transportation and Development **Water Resources Special Report no. 8**, 12 p.

Multiparish — continued

- Lovelace, J.K., 1998, Distribution of saltwater in the Chicot aquifer system in the Calcasieu Parish area, Louisiana, 1995-96: Louisiana Department of Transportation and Development **Water Resources Technical Report no. 62**, 59 p.
- Lovelace, J.K., 1999, Distribution of saltwater in the Chicot aquifer system of southwestern Louisiana, 1995-96: Louisiana Department of Transportation and Development **Water Resources Technical Report no. 66**, 61 p.
- Lovelace, J.K., Frederick, C.P., Fontenot, J.W., and Naanes, M.S., 2001, Louisiana ground-water map no. 12: Potentiometric surface of the Chicot aquifer system in southwestern Louisiana, June 2000: U.S. Geological Survey **Water-Resources Investigations Report 01-4128**, 1 sheet
- Lurry, D.L., 1985, Public water supplies in Louisiana, volume 1: Northern Louisiana: Louisiana Department of Transportation and Development **Water Resources Basic Records Report no. 13**, 119 p.
- Martin, Angel, Jr., and Whiteman, C.D., Jr., 1985, Map showing generalized potentiometric surface of aquifers of Pleistocene Age, southern Louisiana, 1980: U.S. Geological Survey **Water-Resources Investigations Report 84-4331**, 1 sheet.
- Martin, Angel, Jr., and Whiteman, C.D., Jr., 1989, Geohydrology and regional ground-water flow of the coastal lowlands aquifer system in parts of Louisiana, Mississippi, Alabama, and Florida--A preliminary analysis: U.S. Geological Survey **Water-Resources Investigations Report 88-4100**, 88 p.
- Martin, Angel, Jr., and Whiteman, C.D., Jr., 1990, Calibration and sensitivity analysis of a ground-water flow model of the coastal lowlands aquifer system in parts of Louisiana, Mississippi, Alabama, and Florida: U.S. Geological Survey **Water-Resources Investigations Report 89-4189**, 54 p.
- Martin, Angel, Jr., and Whiteman, C.D., Jr., 1991, Hydrology of the coastal lowlands aquifer system in parts of Alabama, Florida, Louisiana, and Mississippi: U.S. Geological Survey **Open-File Report 91-72**, 115 p.
- Martin, Angel, Jr., and Whiteman, C.D., Jr., 1999, Hydrology of the coastal lowlands aquifer system in parts of Alabama, Florida, Louisiana, and Mississippi: U.S. Geological Survey **Professional Paper 1416-H**, 51 p.
- Meyer, R.R., 1953, Summary of ground-water conditions in southwestern Louisiana: U.S. Geological Survey **Open-File Report**, 7 p.
- Nyman, D.J., 1984, The occurrence of high concentrations of chloride in the Chicot aquifer system of southwestern Louisiana: Louisiana Department of Transportation and Development, Office of Public Works **Water Resources Technical Report no. 33**, 75 p.
- Nyman, D.J., 1989, Quality of water in freshwater aquifers in southwestern Louisiana: Louisiana Department of Transportation and Development **Water Resources Technical Report no. 42**, 22 p.
- Sargent, B.P., and McGee, B.D., 1998, Occurrence of nitrate and selected water-quality data, Chicot aquifer system in southwestern Louisiana, July 1994 through January 1996: Louisiana Department of Transportation and Development **Water Resources Technical Report no. 64**, 53 p.

Multiparish — continued

- Stuart, C.G., and Lurry, D.L., 1988, Public water supplies in Louisiana, volume 2: Southern Louisiana: Louisiana Department of Transportation and Development **Water Resources Basic Records Report no. 16**, 206 p.
- Turcan, A.N., Jr., and Fader, S.W., 1959, Summary of ground-water conditions in southwestern Louisiana, 1957 and 1958, with a discussion on iron in water from the Chicot aquifer: Louisiana Department of Public Works **Water Resources Pamphlet no. 6**, 29 p.
- Turcan, A.N., Jr., Wesselman, J.B., and Kilburn, Chabot, 1966, Interstate correlation of aquifers, southwestern Louisiana and southeastern Texas, in Geological Survey research 1966, Chapter D: U.S. Geological Survey **Professional Paper 550-D**, p. D231-D236.
- U.S. Geological Survey, 1976, Water resources data for Louisiana, water year 1976, volume 1. Central and northern Louisiana: U.S. Geological Survey **Water-Data Report LA-76-1**, 463 p.
- U.S. Geological Survey, 1976, Water resources data for Louisiana, water year 1976, volume 2. Southern Louisiana: U.S. Geological Survey **Water-Data Report LA-76-2**, 826 p.
- U.S. Geological Survey, 1977, Water resources data for Louisiana, water year 1977, volume 1. Central and northern Louisiana: U.S. Geological Survey **Water-Data Report LA-77-1**, 405 p.
- U.S. Geological Survey, 1977, Water resources data for Louisiana, water year 1977, volume 2. Southern Louisiana: U.S. Geological Survey **Water-Data Report LA-77-2**, 393 p.
- U.S. Geological Survey, 1977, Water resources data for Louisiana, water year 1977, volume 3. Coastal Louisiana: U.S. Geological Survey **Water-Data Report LA-77-3**, 578 p.
- U.S. Geological Survey, 1978, Water resources data for Louisiana, water year 1978, volume 1. Central and northern Louisiana: U.S. Geological Survey **Water-Data Report LA-78-1**, 412 p.
- U.S. Geological Survey, 1978, Water resources data for Louisiana, water year 1978, volume 2. Southern Louisiana: U.S. Geological Survey **Water-Data Report LA-78-2**, 365 p.
- U.S. Geological Survey, 1978, Water resources data for Louisiana, water year 1978, volume 3. Coastal Louisiana: U.S. Geological Survey **Water-Data Report LA-78-3**, 326 p.
- U.S. Geological Survey, 1979, Water resources data for Louisiana, water year 1979, volume 1. Central and northern Louisiana: U.S. Geological Survey **Water-Data Report LA-79-1**, 426 p.
- U.S. Geological Survey, 1979, Water resources data for Louisiana, water year 1979, volume 2. Southern Louisiana: U.S. Geological Survey **Water-Data Report LA-79-2**, 461 p.
- U.S. Geological Survey, 1979, Water resources data for Louisiana, water year 1979, volume 3. Coastal Louisiana: U.S. Geological Survey **Water-Data Report LA-79-3**, 284 p.
- U.S. Geological Survey, 1980, Water resources data for Louisiana, water year 1980, volume 1. Central and northern Louisiana: U.S. Geological Survey **Water-Data Report LA-80-1**, 526 p.
- U.S. Geological Survey, 1980, Water resources data for Louisiana, water year 1980, volume 2. Southern Louisiana: U.S. Geological Survey **Water-Data Report LA-80-2**, 371 p.

Multiparish — continued

- U.S. Geological Survey, 1980, Water resources data for Louisiana, water year 1980, volume 3. Coastal Louisiana: U.S. Geological Survey **Water-Data Report LA-80-3**, 308 p.
- U.S. Geological Survey, 1981, Water resources data—Louisiana, water year 1981, volume 1. Central and northern Louisiana: U.S. Geological Survey **Water-Data Report LA-81-1**, 424 p.
- U.S. Geological Survey, 1981, Water resources data—Louisiana, water year 1981, volume 2. Southern Louisiana: U.S. Geological Survey **Water-Data Report LA-81-2**, 327 p.
- U.S. Geological Survey, 1981, Water resources data—Louisiana, water year 1981, volume 3. Coastal Louisiana: U.S. Geological Survey **Water-Data Report LA-81-3**, 218 p.
- Veatch, A.C., 1905, Louisiana and southern Arkansas, *in* Underground waters of eastern United States: U.S. Geological Survey **Water-Supply Paper 114**, p. 179-187.
- Veatch, A.C., 1906, Geology and underground water resources of northern Louisiana and southern Arkansas: U.S. Geological Survey **Professional Paper 46**, 422 p.
- Veatch, A.C., 1906, Geology and underground water resources of northern Louisiana, with notes on adjoining districts; *in* Geological Survey of Louisiana, report of 1905: Louisiana State Experiment Station, Louisiana Geological Survey **Bulletin IV**, p. 261-457.
- Walters, D.J., 1996, Louisiana ground-water map no. 10: Potentiometric surface, 1991, and water-level changes, 1985-91, of the Chicot aquifer system in southwestern Louisiana: U.S. Geological Survey **Water-Resources Investigations Report 95-4044**, 2 sheets.
- Whitman, H.M., 1965, Estimating water quality from electrical logs in southwestern Louisiana: Department of Conservation, Louisiana Geological Survey, and Louisiana Department of Public Works **Water Resources Pamphlet no. 16**, 13 p.
- Whitman, H.M., and Kilburn, Chabot, 1963, Ground-water conditions in southwestern Louisiana, 1961 and 1962, with a discussion of the Chicot aquifer in the coastal area: Department of Conservation, Louisiana Geological Survey, and Louisiana Department of Public Works **Water Resources Pamphlet no. 12**, 32 p.
- Zack, A.L., 1971, Ground-water pumpage and related effects, southwestern Louisiana, 1970, with a section on surface-water withdrawals: Department of Conservation, Louisiana Geological Survey, and Louisiana Department of Public Works **Water Resources Pamphlet no. 27**, 33 p.

CHICOT EQUIVALENT AQUIFER SYSTEM

Ascension

- Long, R.A., 1965, Feasibility of a scavenger-well system as a solution to the problem of vertical saltwater encroachment: Department of Conservation, Louisiana Geological Survey, and Louisiana Department of Public Works **Water Resources Pamphlet no. 15**, 27 p.
- Long, R.A., 1965, Ground water in the Geismar-Gonzales area, Ascension Parish, Louisiana: Department of Conservation, Louisiana Geological Survey, and Louisiana Department of Public Works **Water Resources Bulletin no. 7**, 67 p.

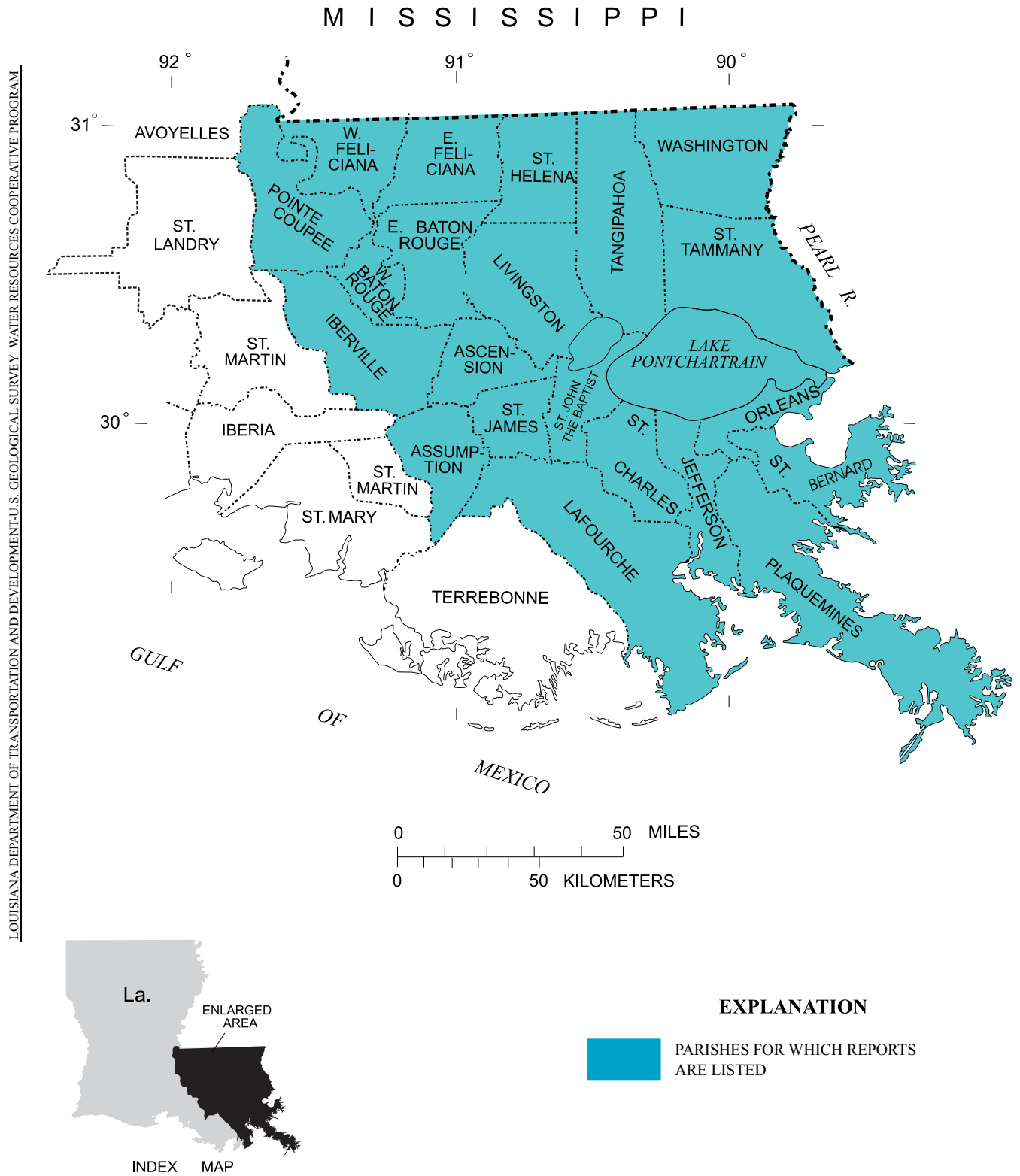


Figure 9. Parishes for which reports are listed on the Chicot equivalent aquifer system in Louisiana.

Ascension — continued

Tomaszewski, D.J., 1988, Ground-water hydrology of Livingston, St. Helena, and parts of Ascension and Tangipahoa Parishes, southeastern Louisiana: Louisiana Department of Transportation and Development **Water Resources Technical Report no. 43**, 54 p.

U.S. Geological Survey, [Jones, P.H.], [1947], Water, *in* Ascension Parish Resources and Facilities: Louisiana Department of Public Works and Ascension Parish Planning Board.

Assumption

U.S. Geological Survey, [Cardwell, G.T., Sloss, Raymond, and Duncan, A.C.], [1965], Water, *in* Assumption Parish Resources and Facilities: Louisiana Department of Public Works and Assumption Parish Development Board, p. 25-38.

East Baton Rouge

Cushing, E.M., and Jones, P.H., 1945, Ground-water conditions of the Baton Rouge area, Louisiana, with special reference to the shallow artesian sands of the industrial district--A progress report: Louisiana Department of Public Works, 33 p.

Halford, K.J., and Lovelace, J.K., 1994, Analysis of ground-water flow in the "1,200-foot" aquifer, Baton Rouge area, Louisiana: Louisiana Department of Transportation and Development **Water Resources Technical Report no. 54**, 68 p.

Kuniansky, E.L., 1989, Geohydrology and simulation of ground-water flow in the "400-foot," "600-foot," and adjacent aquifers, Baton Rouge area, Louisiana: Louisiana Department of Transportation and Development **Water Resources Technical Report no. 49**, 90 p.

Kuniansky, E.L., Dial, D.C., and Trudeau, D.A., 1989, Maps of the "400-foot," "600-foot," and adjacent aquifers and confining beds, Baton Rouge area, Louisiana: Louisiana Department of Transportation and Development **Water Resources Technical Report no. 48**, 16 p.

Meyer, R.R., and Rollo, J.R., 1965, Saltwater encroachment, Baton Rouge area, Louisiana: Department of Conservation, Louisiana Geological Survey, and Louisiana Department of Public Works **Water Resources Pamphlet no. 17**, 9 p.

Meyer, R.R., and Turcan, A.N., Jr., 1953, Summary report on the geology and ground-water resources of the Baton Rouge area, Louisiana: U.S. Geological Survey **Open-File Report**, 23 p.

Meyer, R.R., and Turcan, A.N., Jr., 1955, Geology and ground-water resources of the Baton Rouge area, Louisiana: U.S. Geological Survey **Water-Supply Paper 1296**, 138 p.

Morgan, C.O., 1961, Ground-water conditions in the Baton Rouge area, 1954-59, with special reference to increased pumpage: Department of Conservation, Louisiana Geological Survey, and Louisiana Department of Public Works **Water Resources Bulletin no. 2**, 78 p.

Morgan, C.O., and Winner, M.D., Jr., 1964, Salt-water encroachment in aquifers of the Baton Rouge area—preliminary report and proposal: Louisiana Department of Public Works, 37 p.

Rollo, J.R., 1969, Saltwater encroachment in aquifers of the Baton Rouge area, Louisiana: Department of Conservation, Louisiana Geological Survey, and Louisiana Department of Public Works **Water Resources Bulletin no. 13**, 45 p.

East Baton Rouge — continued

- Tomaszewski, D.J., 1996, Distribution and movement of saltwater in aquifers in the Baton Rouge area, Louisiana, 1990-92: Louisiana Department of Transportation and Development **Water Resources Technical Report no. 59**, 44 p.
- Tomaszewski, D.J., and Anderson, M.L., 1995, Data from wells in a chloride monitoring network, Baton Rouge area, Louisiana, 1965-94: Louisiana Department of Transportation and Development **Water Resources Basic Records Report no. 19**, 40 p.
- Walters, D.J., and Lovelace, W.M., 1998, Ground-water-quality data for East and West Baton Rouge, East and West Feliciana, and Pointe Coupee Parishes, Louisiana, water years 1944-97: Louisiana Department of Transportation and Development **Water Resources Basic Records Report no. 21**, 54 p., 1 pl.
- Whiteman, C.D., Jr., 1979, Saltwater encroachment in the "600-foot" and "1,500-foot" sands of the Baton Rouge area, Louisiana, 1966-78, including a discussion of saltwater in other sands: Louisiana Department of Transportation and Development, Office of Public Works **Water Resources Technical Report no. 19**, 49 p.
- Whiteman, C.D., Jr., 1980, Measuring local subsidence with extensometers in the Baton Rouge area, Louisiana, 1975-79: Louisiana Department of Transportation and Development, Office of Public Works **Water Resources Technical Report no. 20**, 18 p.

East Feliciana

- Calandro, A.J., Whiteman, C.D., and Gaydos, M.W., [1966], Water, *in* East Feliciana Parish Resources and Facilities: Louisiana Department of Public Works and East Feliciana Parish Development Board, p. 32-37.
- Morgan, C.O., 1963, Ground-water resources of East Feliciana and West Feliciana Parishes, Louisiana: Louisiana Department of Public Works, 58 p.
- Walters, D.J., and Lovelace, W.M., 1998, Ground-water-quality data for East and West Baton Rouge, East and West Feliciana, and Pointe Coupee Parishes, Louisiana, water years 1944-97: Louisiana Department of Transportation and Development **Water Resources Basic Records Report no. 21**, 54 p., 1 pl.

Iberville

- Long, R.A., [1965], Water, *in* Iberville Parish Resources and Facilities: Louisiana Department of Public Works and Iberville Parish Development Board, p. 26-29.
- U.S. Geological Survey, [Jones, P.H.], 1945, Water, *in* Iberville Parish Resources and Facilities: Louisiana Department of Public Works and Iberville Parish Planning Board, p. 21-25.
- Whiteman, C.D., Jr., 1972, Ground water in the Plaquemine-White Castle area, Iberville Parish, Louisiana: Department of Conservation, Louisiana Geological Survey, and Louisiana Department of Public Works **Water Resources Bulletin no. 16**, 69 p.

Jefferson

Dial, D.C., and Tomaszewski, D.J., 1988, Geohydrology, water quality, and effects of pumpage on the New Orleans aquifer system, northern Jefferson Parish, Louisiana: U.S. Geological Survey **Water-Resources Investigations Report 88-4097**, 34 p.

Walters, D.J., 1995, Louisiana ground-water map no. 11: Potentiometric surface, spring 1993, and water-level changes, 1987-93, of the Gonzales-New Orleans aquifer in southeastern Louisiana: U.S. Geological Survey **Water-Resources Investigations Report 95-4169**, 2 sheets.

Lafourche

No entry.

Livingston

Tomaszewski, D.J., 1988, Ground-water hydrology of Livingston, St. Helena, and parts of Ascension and Tangipahoa Parishes, southeastern Louisiana: Louisiana Department of Transportation and Development **Water Resources Technical Report no. 43**, 54 p.

U.S. Geological Survey, [1955], Water, *in* Livingston Parish Resources and Facilities: Louisiana Department of Public Works and Livingston Parish Development Board, p. 29-40.

Orleans

Dial, D.C., and Sumner, D.M., 1989, Geohydrology and simulated effects of pumpage on the New Orleans aquifer system at New Orleans, Louisiana: Louisiana Department of Transportation and Development **Water Resources Technical Report no. 46**, 54 p.

Eddards, M.L., Kister, L.R., and Scarcia, Glenn, 1956, Water resources of the New Orleans area, Louisiana: U.S. Geological Survey **Circular 374**, 41 p.

Walters, D.J., 1995, Louisiana ground-water map no. 11: Potentiometric surface, spring 1993, and water-level changes, 1987-93, of the Gonzales-New Orleans aquifer in southeastern Louisiana: U.S. Geological Survey **Water-Resources Investigations Report 95-4169**, 2 sheets.

Plaquemines

Rollo, J.R., 1962, Ground water in Plaquemines Parish, Louisiana: U.S. Geological Survey **Open-File Report**, 8 p.

Pointe Coupee

Harder, A.H., Sauer, V.B., and Broussard, W.L., 1968, Water resources of the Lettsworth-Innis-Batchelor area, Pointe Coupee Parish, Louisiana: Department of Conservation, Louisiana Geological Survey, and Louisiana Department of Public Works **Water Resources Pamphlet no. 21**, 28 p.

U.S. Geological Survey, [Jones, P.H.], 1946, Water, *in* Pointe Coupee Parish Resources and Facilities: Louisiana Department of Public Works and Pointe Coupee Parish Planning Board, p. 30-34.

U.S. Geological Survey, [Onellion, F.E.], [1956], Water, *in* Pointe Coupee Parish Resources and Facilities: Louisiana Department of Public Works and Pointe Coupee Parish Development Board, p. 37-43.

Pointe Coupee — continued

Walters, D.J., and Lovelace, W.M., 1998, Ground-water-quality data for East and West Baton Rouge, East and West Feliciana, and Pointe Coupee Parishes, Louisiana, water years 1944-97: Louisiana Department of Transportation and Development **Water Resources Basic Records Report no. 21**, 54 p., 1 pl.

Winner, M.D., Jr., Forbes, M.J., Jr., and Broussard, W.L., 1968, Water resources of Pointe Coupee Parish, Louisiana: Department of Conservation, Louisiana Geological Survey, and Louisiana Department of Public Works **Water Resources Bulletin no. 11**, 110 p.

St. Bernard

Sloss, Raymond, and Garber, M.S., [1959], Water, *in* St. Bernard Parish Resources and Facilities: Louisiana Department of Public Works and St. Bernard Parish Development Board, p. 23-33.

St. Charles

Hosman, R.L., 1972, Ground-water resources of the Norco area, Louisiana: Department of Conservation, Louisiana Geological Survey, and Louisiana Department of Public Works **Water Resources Bulletin no. 18**, 61 p.

Long, R.A., [1962], Water, *in* St. Charles Parish Resources and Facilities: Louisiana Department of Public Works and St. Charles Parish Development Board, p. 26-35.

Turcan, A.N., Jr., [1952], Water, *in* St. Charles Parish Resources and Facilities: Louisiana Department of Public Works and St. Charles Parish Development Board, p. 29-35.

St. Helena

Tomaszewski, D.J., 1988, Ground-water hydrology of Livingston, St. Helena, and parts of Ascension and Tangipahoa Parishes, southeastern Louisiana: Louisiana Department of Transportation and Development **Water Resources Technical Report no. 43**, 54 p.

St. James

Dial, D.C., and Kilburn, Chabot, 1980, Ground-water resources of the Gramercy area, Louisiana: Louisiana Department of Transportation and Development, Office of Public Works **Water Resources Technical Report no. 24**, 39 p.

Turcan, A.N., Jr., [1954], Water, *in* St. James Parish Resources and Facilities: St. James Parish Planning and Development Board and Louisiana Department of Public Works, p. 27-33.

St. John the Baptist

Rapp, T.R., 1994, Ground-water resources of southern Tangipahoa Parish and adjacent areas, Louisiana: U.S. Geological Survey **Water-Resources Investigations Report 92-4182**, 47 p.

U.S. Geological Survey, [Cook, M.F., and Scarcia, Glenn], [1955], Water, *in* St. John the Baptist Parish Resources and Facilities: Louisiana Department of Public Works and St. John the Baptist Parish Development Board, p. 25-33.

St. Tammany

Nyman, D.J., and Fayard, L.D., 1978, Ground-water resources of Tangipahoa and St. Tammany Parishes, southeastern Louisiana: Louisiana Department of Transportation and Development, Office of Public Works **Water Resources Technical Report no. 15**, 76 p.

Rapp, T.R., 1994, Ground-water resources of southern Tangipahoa Parish and adjacent areas, Louisiana: U.S. Geological Survey **Water-Resources Investigations Report 92-4182**, 47 p.

U.S. Geological Survey, [Scarcia, Glenn], [1954], Water, *in* St. Tammany Parish Resources and Facilities: Louisiana Department of Public Works and St. Tammany Parish Planning Board, p. 37-46.

Tangipahoa

Cardwell, G.T., Forbes, M.J., Jr., and Gaydos, M.W., 1966, Progress report on the availability of fresh water, Lake Pontchartrain area, Louisiana: Department of Conservation, Louisiana Geological Survey, and Louisiana Department of Public Works **Water Resources Pamphlet no. 18**, 24 p.

Nyman, D.J., and Fayard, L.D., 1978, Ground-water resources of Tangipahoa and St. Tammany Parishes, southeastern Louisiana: Louisiana Department of Transportation and Development, Office of Public Works **Water Resources Technical Report no. 15**, 76 p.

Rapp, T.R., 1994, Ground-water resources of southern Tangipahoa Parish and adjacent areas, Louisiana: U.S. Geological Survey **Water-Resources Investigations Report 92-4182**, 47 p.

Tomaszewski, D.J., 1988, Ground-water hydrology of Livingston, St. Helena, and parts of Ascension and Tangipahoa Parishes, southeastern Louisiana: Louisiana Department of Transportation and Development **Water Resources Technical Report no. 43**, 54 p.

Washington

Case, H.L., III, 1979, Ground-water resources of Washington Parish, Louisiana: Louisiana Department of Transportation and Development, Office of Public Works **Water Resources Technical Report no. 18**, 33 p.

Halford, K.J., Benton, O.L., and Demcheck, D.K., 1995, Movement and fate of fecal-coliform bacteria through a shallow aquifer system in southeastern Louisiana, 1991: Louisiana Department of Transportation and Development **Water Resources Technical Report no. 56**, 52 p.

U.S. Geological Survey, [Taylor, J.C., Jr.], 1945, Water, *in* Washington Parish Resources and Facilities: Louisiana Department of Public Works and Washington Parish Planning Board, p. 31-32, app., p. III-IV.

U.S. Geological Survey, [Cardwell, G.T.], [1958], Water, *in* Washington Parish Resources and Facilities: Louisiana Department of Public Works and Washington Parish Development Board, p. 27-39.

West Baton Rouge

Halford, K.J., and Lovelace, J.K., 1994, Analysis of ground-water flow in the "1,200-foot" aquifer, Baton Rouge area, Louisiana: Louisiana Department of Transportation and Development **Water Resources Technical Report no. 54**, 68 p.

West Baton Rouge — continued

- Kuniansky, E.L., 1989, Geohydrology and simulation of ground-water flow in the "400-foot," "600-foot," and adjacent aquifers, Baton Rouge area, Louisiana: Louisiana Department of Transportation and Development **Water Resources Technical Report no. 49**, 90 p.
- Kuniansky, E.L., Dial, D.C., and Trudeau, D.A., 1989, Maps of the "400-foot," "600-foot," and adjacent aquifers and confining beds, Baton Rouge area, Louisiana: Louisiana Department of Transportation and Development **Water Resources Technical Report no. 48**, 16 p.
- Morgan, C.O., and Winner, M.D., Jr., 1964, Salt-water encroachment in aquifers of the Baton Rouge area— preliminary report and proposal: Louisiana Department of Public Works, 37 p.
- Page, L.V., and Poole, J.L., [1958], Water, *in* West Baton Rouge Parish Resources and Facilities: Louisiana Department of Public Works and West Baton Rouge Parish Development Board, p. 26-35.
- Tomaszewski, D.J., 1996, Distribution and movement of saltwater in aquifers in the Baton Rouge area, Louisiana, 1990-92: Louisiana Department of Transportation and Development **Water Resources Technical Report no. 59**, 44 p.
- Tomaszewski, D.J., and Anderson, M.L., 1995, Data from wells in a chloride monitoring network, Baton Rouge area, Louisiana, 1965-94: Louisiana Department of Transportation and Development **Water Resources Basic Records Report no. 19**, 40 p.
- U.S. Geological Survey, [Jones, P.H.], 1947, Water, *in* West Baton Rouge Parish Resources and Facilities: Louisiana Department of Public Works and West Baton Rouge Parish Development Board, p. 29-33.
- Walters, D.J., and Lovelace, W.M., 1998, Ground-water-quality data for East and West Baton Rouge, East and West Feliciana, and Pointe Coupee Parishes, Louisiana, water years 1944-97: Louisiana Department of Transportation and Development **Water Resources Basic Records Report no. 21**, 54 p., 1 pl.

West Feliciana

- Morgan, C.O., 1963, Ground-water resources of East Feliciana and West Feliciana Parishes, Louisiana: Louisiana Department of Public Works, 58 p.
- Walters, D.J., and Lovelace, W.M., 1998, Ground-water-quality data for East and West Baton Rouge, East and West Feliciana, and Pointe Coupee Parishes, Louisiana, water years 1944-97: Louisiana Department of Transportation and Development **Water Resources Basic Records Report no. 21**, 54 p., 1 pl.

Multiparish

- Buono, Anthony, 1983, The Southern Hills regional aquifer system of southeastern Louisiana and southwestern Mississippi: U.S. Geological Survey **Water-Resources Investigations Report 83-4189**, 38 p.
- Cardwell, G.T., Forbes, M.J., Jr., and Gaydos, M.W., 1966, Progress report on the availability of fresh water, Lake Pontchartrain area, Louisiana: Department of Conservation, Louisiana Geological Survey, and Louisiana Department of Public Works **Water Resources Pamphlet no. 18**, 24 p.

Multiparish — continued

- Cardwell, G.T., Forbes, M.J., Jr., and Gaydos, M.W., 1967, Water resources of the Lake Pontchartrain area, Louisiana: Department of Conservation, Louisiana Geological Survey, and Louisiana Department of Public Works **Water Resources Bulletin no. 12**, 105 p.
- Cardwell, G.T., and Rollo, J.R., 1960, Interim report on ground-water conditions between Baton Rouge and New Orleans, Louisiana: Department of Conservation, Louisiana Geological Survey, and Louisiana Department of Public Works **Water Resources Pamphlet no. 9**, 44 p.
- Cardwell, G.T., Rollo, J.R., and Long, R.A., 1963, Basic ground-water data for the Mississippi River parishes south of Baton Rouge, Louisiana: Louisiana Department of Public Works, 5 p.
- Carlson, D.D., Stallworth, G.R., Dantin, L.J., and Stuart, C.G., 1982, Water resources data—Louisiana, water year 1982, volume 2. Southern Louisiana: U.S. Geological Survey **Water-Data Report LA-82-2**, 404 p.
- Carlson, D.D., Stallworth, G.R., Dantin, L.J., and Stuart, C.G., 1983, Water resources data—Louisiana, water year 1983, volume 2. Southern Louisiana: U.S. Geological Survey **Water-Data Report LA-83-2**, 360 p.
- Demas, C.R., Demcheck, D.K., Anderson, M.L., and Garon, J.D., 1999, National Water-Quality Assessment Program—Acadian-Pontchartrain Study Unit: U.S. Geological Survey **Fact Sheet FS-185-99**, 4 p.
- Dial, D.C., 1968, Water-level trends in southeastern Louisiana: Department of Conservation, Louisiana Geological Survey, and Louisiana Department of Public Works **Water Resources Pamphlet no. 22**, 11 p.
- Dial, D.C., 1983, Ground-water data for the Mississippi River parishes in the greater New Orleans area, Louisiana: Louisiana Department of Transportation and Development, Office of Public Works **Water Resources Basic Records Report no. 11**, 47 p.
- Fendick, R.B., Jr., 1989, Louisiana ground-water map no. 2: Potentiometric surface, 1987, of the Gonzales-New Orleans aquifer in southeastern Louisiana: U.S. Geological Survey **Water-Resources Investigations Report 89-4016**, 1 sheet.
- Halford, K.J., and Lovelace, J.K., 1994, Analysis of ground-water flow in the "1,200-foot" aquifer, Baton Rouge area, Louisiana: Louisiana Department of Transportation and Development **Water Resources Technical Report no. 54**, 68 p.
- Harris, G.D., 1904, Underground waters of southern Louisiana, *with discussions of their uses for water supplies and for rice irrigation*, by M.L. Fuller: U.S. Geological Survey **Water-Supply Paper 101**, 98 p.
- Harris, G.D., 1906, Underground waters of southern Louisiana, *in* Geological Survey of Louisiana, report of 1905: Louisiana State Experiment Station, Louisiana Geological Survey **Bulletin I**, p. 1-164.
- Kuniansky, E.L., 1989, Geohydrology and simulation of ground-water flow in the "400-foot," "600-foot," and adjacent aquifers, Baton Rouge area, Louisiana: Louisiana Department of Transportation and Development **Water Resources Technical Report no. 49**, 90 p.
- Kuniansky, E.L., Dial, D.C., and Trudeau, D.A., 1989, Maps of the "400-foot," "600-foot," and adjacent aquifers and confining beds, Baton Rouge area, Louisiana: Louisiana Department of Transportation and Development **Water Resources Technical Report no. 48**, 16 p.

Multiparish — continued

- Lovelace, J.K., 1994, Water requirements for crawfish farming at selected sites in south-central Louisiana, 1992-94: Louisiana Department of Transportation and Development **Water Resources Special Report no. 8**, 12 p.
- Martin, Angel, Jr., and Whiteman, C.D., Jr., 1985, Map showing generalized potentiometric surface of aquifers of Pleistocene Age, southern Louisiana, 1980: U.S. Geological Survey **Water-Resources Investigations Report 84-4331**, 1 sheet.
- Martin, Angel, Jr., and Whiteman, C.D., Jr., 1989, Geohydrology and regional ground-water flow of the coastal lowlands aquifer system in parts of Louisiana, Mississippi, Alabama, and Florida--A preliminary analysis: U.S. Geological Survey **Water-Resources Investigations Report 88-4100**, 88 p.
- Martin, Angel, Jr., and Whiteman, C.D., Jr., 1990, Calibration and sensitivity analysis of a ground-water flow model of the coastal lowlands aquifer system in parts of Louisiana, Mississippi, Alabama, and Florida: U.S. Geological Survey **Water-Resources Investigations Report 89-4189**, 54 p.
- Martin, Angel, Jr., and Whiteman, C.D., Jr., 1991, Hydrology of the coastal lowlands aquifer system in parts of Alabama, Florida, Louisiana, and Mississippi: U.S. Geological Survey **Open-File Report 91-72**, 115 p.
- Martin, Angel, Jr., and Whiteman, C.D., Jr., 1999, Hydrology of the coastal lowlands aquifer system in parts of Alabama, Florida, Louisiana, and Mississippi: U.S. Geological Survey **Professional Paper 1416-H**, 51 p.
- Rollo, J.R., 1966, Ground-water resources of the greater New Orleans area, Louisiana: Department of Conservation, Louisiana Geological Survey, and Louisiana Department of Public Works **Water Resources Bulletin no. 9**, 69 p.
- Stuart, C.G., and Lurry, D.L., 1988, Public water supplies in Louisiana, volume 2: Southern Louisiana: Louisiana Department of Transportation and Development **Water Resources Basic Records Report no. 16**, 206 p.
- U.S. Geological Survey, 1976, Water resources data for Louisiana, water year 1976, volume 2. Southern Louisiana: U.S. Geological Survey **Water-Data Report LA-76-2**, 826 p.
- U.S. Geological Survey, 1977, Water resources data for Louisiana, water year 1977, volume 2. Southern Louisiana: U.S. Geological Survey **Water-Data Report LA-77-2**, 393 p.
- U.S. Geological Survey, 1977, Water resources data for Louisiana, water year 1977, volume 3. Coastal Louisiana: U.S. Geological Survey **Water-Data Report LA-77-3**, 578 p.
- U.S. Geological Survey, 1978, Water resources data for Louisiana, water year 1978, volume 2. Southern Louisiana: U.S. Geological Survey **Water-Data Report LA-78-2**, 365 p.
- U.S. Geological Survey, 1978, Water resources data for Louisiana, water year 1978, volume 3. Coastal Louisiana: U.S. Geological Survey **Water-Data Report LA-78-3**, 326 p.
- U.S. Geological Survey, 1979, Water resources data for Louisiana, water year 1979, volume 2. Southern Louisiana: U.S. Geological Survey **Water-Data Report LA-79-2**, 461 p.
- U.S. Geological Survey, 1979, Water resources data for Louisiana, water year 1979, volume 3. Coastal Louisiana: U.S. Geological Survey **Water-Data Report LA-79-3**, 284 p.

Multiparish — continued

U.S. Geological Survey, 1980, Water resources data for Louisiana, water year 1980, volume 2. Southern Louisiana: U.S. Geological Survey **Water-Data Report LA-80-2**, 371 p.

U.S. Geological Survey, 1980, Water resources data for Louisiana, water year 1980, volume 3. Coastal Louisiana: U.S. Geological Survey **Water-Data Report LA-80-3**, 308 p.

U.S. Geological Survey, 1981, Water resources data—Louisiana, water year 1981, volume 2. Southern Louisiana: U.S. Geological Survey **Water-Data Report LA-81-2**, 327 p.

U.S. Geological Survey, 1981, Water resources data—Louisiana, water year 1981, volume 3. Coastal Louisiana: U.S. Geological Survey **Water-Data Report LA-81-3**, 218 p.

Walters, D.J., 1995, Louisiana ground-water map no. 7: Potentiometric surface, 1991, and water-level changes, 1969-91, of the Chicot equivalent aquifer system in southeastern Louisiana: U.S. Geological Survey **Water-Resources Investigations Report 94-4202**, 2 sheets.

Walters, D.J., 1995, Louisiana ground-water map no. 11: Potentiometric surface, spring 1993, and water-level changes, 1987-93, of the Gonzales-New Orleans aquifer in southeastern Louisiana: U.S. Geological Survey **Water-Resources Investigations Report 95-4169**, 2 sheets.

Winner, M.D., Jr., 1963, The Florida Parishes--an area of large, undeveloped ground-water potential in southeastern Louisiana: Louisiana Department of Public Works, 50 p.

EVANGELINE AQUIFER

Acadia

Stanley, T.B., Jr., and Maher, J.C., 1944, Ground-water resources of Jefferson Davis and Acadia Parishes, Louisiana: Louisiana Department of Public Works, 93 p.

U.S. Geological Survey [Jones, P.H.], 1946, Water, *in* Acadia Parish Resources and Facilities: Louisiana Department of Public Works and Acadia Parish Planning Board, p. 30-42.

Allen

Carlson, D.D., and Marshall, S.L., 1980, Water resources, *in* Soil survey of Allen Parish, Louisiana: U.S. Department of Agriculture, Soil Conservation Service, 5 p.

Avoyelles

Hosman, R.L., Broussard, W.L., and Calandro, A.J., 1970, Water resources of northwestern St. Landry Parish and vicinity, Louisiana: Department of Conservation, Louisiana Geological Survey, and Louisiana Department of Public Works **Water Resources Pamphlet no. 23**, 29 p.

Maher, J.C., 1939, Fluoride in the ground water of Avoyelles and Rapides Parishes, Louisiana: Louisiana Department of Conservation **Geological Pamphlet no. 1**, 23 p.

Marie, J.R., 1971, Ground-water resources of Avoyelles Parish, Louisiana: Department of Conservation, Louisiana Geological Survey, and Louisiana Department of Public Works **Water Resources Bulletin no. 15**, 70 p.

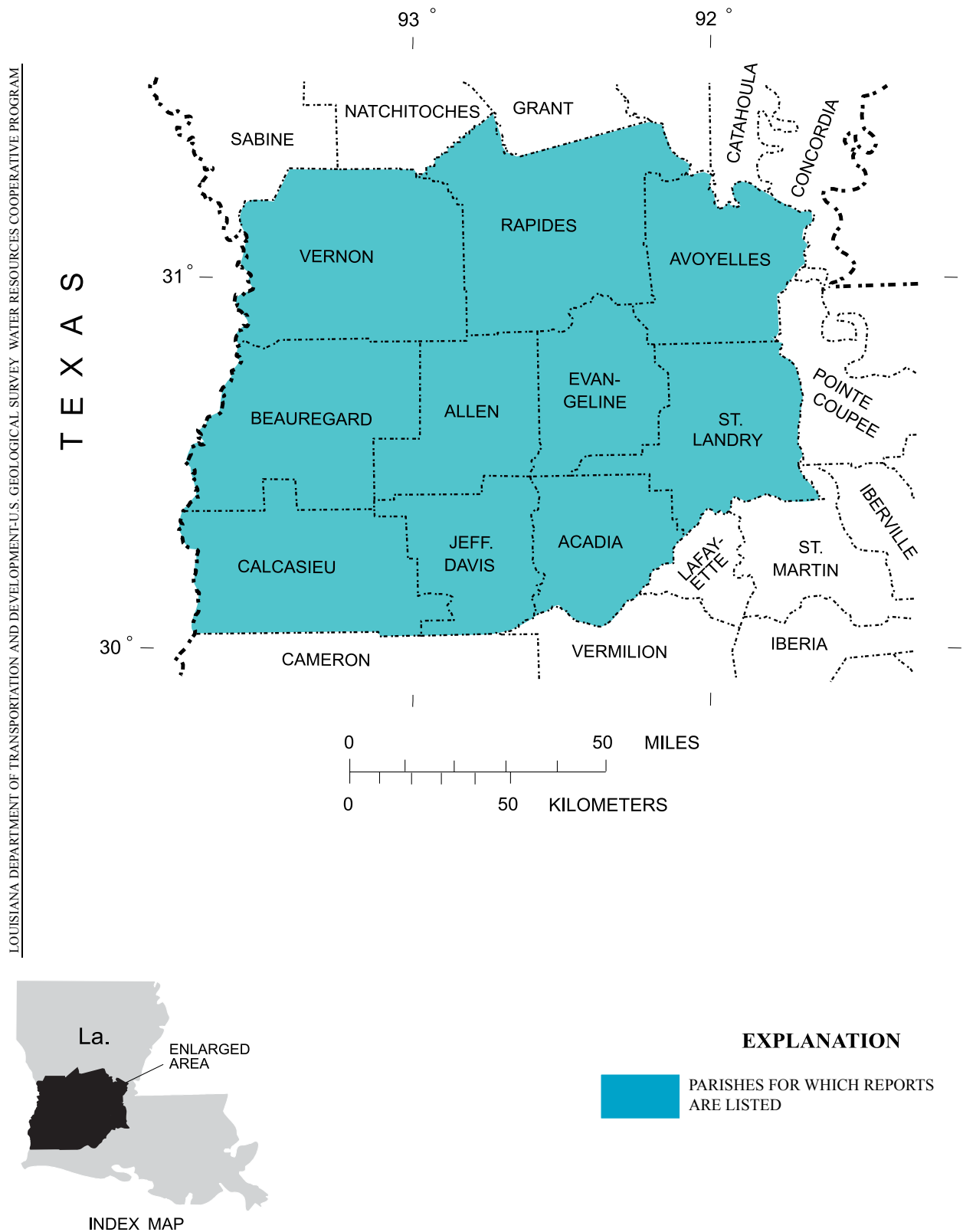


Figure 9. Parishes for which reports are listed on the Evangeline aquifer in Louisiana.

Beauregard

Jones, P.H., 1951, An investigation of the relation between stream flow and ground-water conditions in the upper drainage basin of Bundick Creek in Beauregard Parish, Louisiana: U.S. Geological Survey **Open-File Report**, 22 p.

U.S. Geological Survey, [Turcan, A.N., Jr.], 1949, Water, *in* Beauregard Parish Resources and Facilities: Louisiana Department of Public Works and Beauregard Parish Development Board, p. 36-41.

Calcasieu

Harder, A.H., 1960, The geology and ground-water resources of Calcasieu Parish, Louisiana: U.S. Geological Survey **Water-Supply Paper 1488**, 102 p.

Swindel, G.W., and Hodges, A.L., Jr., 1962, Emergency ground-water supplies in Calcasieu Parish, Louisiana: Louisiana Department of Conservation and Louisiana Department of Public Works, text on reverse of map.

U.S. Geological Survey, 1945, Water, *in* Calcasieu Parish Resources and Facilities: Louisiana Department of Public Works and Calcasieu Parish Development Board, p. 39-42.

Evangeline

Hosman, R.L., Broussard, W.L., and Calandro, A.J., 1970, Water resources of northwestern St. Landry Parish and vicinity, Louisiana: Department of Conservation, Louisiana Geological Survey, and Louisiana Department of Public Works **Water Resources Pamphlet no. 23**, 29 p.

Turcan, A.N., Jr., 1948, Ground water in Evangeline Parish, Louisiana: U.S. Geological Survey **Open-File Report**, 1 p.

U.S. Geological Survey [Whitfield, M.S., Jr.], 1974, Water supply, *in* Soil survey of Evangeline Parish, Louisiana: U.S. Department of Agriculture, Soil Conservation Service, p. 65-66.

Jefferson Davis

Covay, K.J., Sturrock, A.M., Jr., and Sasser, D.C., 1992, Water requirements for growing rice in southwestern Louisiana, 1985-86: Louisiana Department of Transportation and Development **Water Resources Technical Report no. 52**, 14 p.

Sloss, Raymond, Broussard, W.L., and Whitman, H.M., [1964], Water, *in* Jefferson Davis Parish Resources and Facilities: Louisiana Department of Public Works and Jefferson Davis Parish Development Board, p. 29-41.

Stanley, T.B., Jr., and Maher, J.C., 1944, Ground-water resources of Jefferson Davis and Acadia Parishes, Louisiana: Louisiana Department of Public Works, 93 p.

Rapides

Klug, M.L., 1955, Geology and ground-water resources of the Alexandria area, Rapides Parish, Louisiana: Department of Conservation, Louisiana Geological Survey, and Louisiana Department of Public Works **Water Resources Pamphlet no. 3**, 23 p.

Rapides — continued

- Maher, J.C., 1939, Fluoride in the ground water of Avoyelles and Rapides Parishes, Louisiana: Louisiana Department of Conservation **Geological Pamphlet no. 1**, 23 p.
- Maher, J.C., 1940, Ground-water resources of Rapides Parish, Louisiana: Louisiana Department of Conservation **Geological Bulletin no. 17**, 100 p.
- Maher, J.C., 1940, Preliminary report on ground-water conditions at Alexandria, Louisiana: Louisiana Department of Conservation **Geological Pamphlet no. 2**, 54 p.
- Maher, J.C., 1942, Ground-water conditions at Camp Claiborne, Louisiana: U.S. Geological Survey **Open-File Report**, 54 p.
- Maher, J.C., 1942, Ground-water conditions at Camp Livingston, Camp Beauregard, and Esler Field, Louisiana: U.S. Geological Survey **Open-File Report**, 51 p.
- Maher, J.C., 1942, Memorandum on ground-water conditions in the Alexandria area, Louisiana: U.S. Geological Survey **Open-File Report**, 3 p.
- Maher, J.C., and Jones, P.H., 1945, Ground-water exploration at Alexandria, Louisiana: *Economic Geology*, v. 40, no. 3, May 1945, p. 164-182.
- Newcome, Roy, Jr., 1961, Sources of emergency water supply in the Alexandria area, Louisiana: Department of Conservation, Louisiana Geological Survey, and Louisiana Department of Public Works, 7 p.
- Newcome, Roy, Jr., and Sloss, Raymond, 1966, Water resources of Rapides Parish, Louisiana: Department of Conservation, Louisiana Geological Survey, and Louisiana Department of Public Works **Water Resources Bulletin no. 8**, 104 p.
- Rogers, J.E., 1981, Water resources of the Kisatchie well-field area near Alexandria, Louisiana: Louisiana Department of Transportation and Development, Office of Public Works **Water Resources Technical Report no. 26**, 57 p.
- Smoot, C.W., and Fendick, R.B., Jr., 1998, Hydrogeology and water resources of the Alexandria area, Rapides Parish, Louisiana: Louisiana Department of Transportation and Development **Water Resources Technical Report no. 63**, 36 p., 1 pl.

St. Landry

- Hosman, R.L., Broussard, W.L., and Calandro, A.J., 1970, Water resources of northwestern St. Landry Parish and vicinity, Louisiana: Department of Conservation, Louisiana Geological Survey, and Louisiana Department of Public Works **Water Resources Pamphlet no. 23**, 29 p.
- U.S. Geological Survey, [Jones, P.H.], [1947], Water, *in* St. Landry Parish Resources and Facilities: Louisiana Department of Public Works and St. Landry Parish Planning Board.

Vernon

- Klug, M.L., 1956, Memorandum on the ground-water resources of the Leesville area, Vernon Parish, Louisiana: U.S. Geological Survey **Open-File Report**, 25 p.

Vernon — continued

- Maher, J.C., 1945, Ground-water geology of Camp Polk and North Camp Polk, Louisiana: Bulletin of American Association of Petroleum Geologists, v. 29, no. 8, p. 1,169-1,188.
- Maher, J.C., Guyton, W.F., Drescher, W.J., and Jones, P.H., 1955, Ground-water conditions at Camp Polk and North Camp Polk, Louisiana: U.S. Geological Survey **Open-File Report**, 67 p.
- McWreath, H.C., III, and Smoot, C.W., 1989, Geohydrology and development of ground water at Fort Polk, Louisiana: U.S. Geological Survey **Water-Resources Investigations Report 88-4088**, 53 p.
- Prakken, L.B., and Griffith, J.M., 2000, Analysis of geophysical log data from the Fort Polk Military Reservation, Vernon Parish, Louisiana: U.S. Geological Survey **Water-Resources Investigations Report 00-4111**, 50 p.
- Rogers, J.E., and Calandro, A.J., 1965, Water resources of Vernon Parish, Louisiana: Department of Conservation, Louisiana Geological Survey, and Louisiana Department of Public Works **Water Resources Bulletin no. 6**, 104 p.
- U.S. Geological Survey, [Jones, P.H.], 1955, Water, in Vernon Parish Resources and Facilities: Louisiana Department of Public Works and Vernon Parish Planning Board.

Multiparish

- Carlson, D.D., Stallworth, G.R., Dantin, L.J., and Stuart, C.G., 1982, Water resources data—Louisiana, water year 1982, volume 1. Central and northern Louisiana: U.S. Geological Survey **Water-Data Report LA-82-1**, 422 p.
- Carlson, D.D., Stallworth, G.R., Dantin, L.J., and Stuart, C.G., 1982, Water resources data—Louisiana, water year 1982, volume 2. Southern Louisiana: U.S. Geological Survey **Water-Data Report LA-82-2**, 404 p.
- Carlson, D.D., Stallworth, G.R., Dantin, L.J., and Stuart, C.G., 1983, Water resources data—Louisiana, water year 1983, volume 1. Central and northern Louisiana: U.S. Geological Survey **Water-Data Report LA-83-1**, 392 p.
- Carlson, D.D., Stallworth, G.R., Dantin, L.J., and Stuart, C.G., 1983, Water resources data—Louisiana, water year 1983, volume 2. Southern Louisiana: U.S. Geological Survey **Water-Data Report LA-83-2**, 360 p.
- Demas, C.R., Demcheck, D.K., Anderson, M.L., and Garon, J.D., 1999, National Water-Quality Assessment Program—Acadian-Pontchartrain Study Unit: U.S. Geological Survey **Fact Sheet FS-185-99**, 4 p.
- Harder, A.H., Kilburn, Chabot, Whitman, H.M., and Rogers, S.M., 1967, Effects of ground-water withdrawals on water levels and saltwater encroachment in southwestern Louisiana: Department of Conservation, Louisiana Geological Survey, and Louisiana Department of Public Works **Water Resources Bulletin no. 10**, 56 p.
- Harder, A.H., Whitman, H.M., and Rogers, S.M., 1965, Methane in the fresh-water aquifers of south-western Louisiana and theoretical explosion hazards: Department of Conservation, Louisiana Geological Survey, and Louisiana Department of Public Works **Water Resources Pamphlet no. 14**, 22 p.
- Harris, G.D., 1904, Underground waters of southern Louisiana, *with discussions of their uses for water supplies and for rice irrigation*, by M.L. Fuller: U.S. Ge

Multiparish — continued

- Harris, G.D., 1906, Underground waters of southern Louisiana, *in* Geological Survey of Louisiana, report of 1905: Louisiana State Experiment Station, Louisiana Geological Survey **Bulletin I**, p. 1-164.
- Jones, P.H., 1950, Depth of occurrence of fresh ground water in southwestern Louisiana: U.S. Geological Survey **Open-File Report**, 5 p.
- Jones, P.H., Hendricks, E.L., Irelan, Burdge, and others, 1956, Water resources of southwestern Louisiana: U.S. Geological Survey **Water-Supply Paper 1364**, 460 p.
- Jones, P.H., Turcan, A.N., Jr., and Skibitzke, H.E., 1954, Geology and ground-water resources of southwestern Louisiana: Louisiana Department of Conservation **Geological Bulletin no. 30**, 285 p.
- Kilburn, Chabot, and Whitman, H.M., 1962, Water levels in southwestern Louisiana, April 1960 to April 1961, with a discussion of water-level trends from 1950 to 1960: Department of Conservation, Louisiana Geological Survey, and Louisiana Department of Public Works **Water Resources Pamphlet no. 11**, 21 p.
- Lovelace, J.K., 1994, Water requirements for crawfish farming at selected sites in south-central Louisiana, 1992-94: Louisiana Department of Transportation and Development **Water Resources Special Report no. 8**, 12 p.
- Lurry, D.L., 1985, Public water supplies in Louisiana, volume 1: Northern Louisiana: Louisiana Department of Transportation and Development **Water Resources Basic Records Report no. 13**, 119 p.
- Martin, Angel, Jr., and Whiteman, C.D., Jr., 1985, Map showing generalized potentiometric surface of the Evangeline and equivalent aquifers in Louisiana, 1980: U.S. Geological Survey **Water-Resources Investigations Report 84-4359**, 1 sheet.
- Martin, Angel, Jr., and Whiteman, C.D., Jr., 1989, Geohydrology and regional ground-water flow of the coastal lowlands aquifer system in parts of Louisiana, Mississippi, Alabama, and Florida--A preliminary analysis: U.S. Geological Survey **Water-Resources Investigations Report 88-4100**, 88 p.
- Martin, Angel, Jr., and Whiteman, C.D., Jr., 1990, Calibration and sensitivity analysis of a ground-water flow model of the coastal lowlands aquifer system in parts of Louisiana, Mississippi, Alabama, and Florida: U.S. Geological Survey **Water-Resources Investigations Report 89-4189**, 54 p.
- Martin, Angel, Jr., and Whiteman, C.D., Jr., 1991, Hydrology of the coastal lowlands aquifer system in parts of Alabama, Florida, Louisiana, and Mississippi: U.S. Geological Survey **Open-File Report 91-72**, 115 p.
- Martin, Angel, Jr., and Whiteman, C.D., Jr., 1999, Hydrology of the coastal lowlands aquifer system in parts of Alabama, Florida, Louisiana, and Mississippi: U.S. Geological Survey **Professional Paper 1416-H**, 51 p.
- Nyman, D.J., 1989, Quality of water in freshwater aquifers in southwestern Louisiana: Louisiana Department of Transportation and Development **Water Resources Technical Report no. 42**, 22 p.
- Stuart, C.G., and Lurry, D.L., 1988, Public water supplies in Louisiana, volume 2: Southern Louisiana: Louisiana Department of Transportation and Development **Water Resources Basic Records Report no. 16**, 206 p.

Multiparish — continued

- Turcan, A.N., Jr., Wesselman, J.B., and Kilburn, Chabot, 1966, Interstate correlation of aquifers, southwestern Louisiana and southeastern Texas, *in* Geological Survey research 1966, Chapter D: U.S. Geological Survey **Professional Paper 550-D**, p. D231-D236.
- U.S. Geological Survey, 1976, Water resources data for Louisiana, water year 1976, volume 2. Southern Louisiana: U.S. Geological Survey **Water-Data Report LA-76-2**, 826 p.
- U.S. Geological Survey, 1977, Water resources data for Louisiana, water year 1977, volume 1. Central and northern Louisiana: U.S. Geological Survey **Water-Data Report LA-77-1**, 405 p.
- U.S. Geological Survey, 1977, Water resources data for Louisiana, water year 1977, volume 2. Southern Louisiana: U.S. Geological Survey **Water-Data Report LA-77-2**, 393 p.
- U.S. Geological Survey, 1977, Water resources data for Louisiana, water year 1977, volume 3. Coastal Louisiana: U.S. Geological Survey **Water-Data Report LA-77-3**, 578 p.
- U.S. Geological Survey, 1978, Water resources data for Louisiana, water year 1978, volume 1. Central and northern Louisiana: U.S. Geological Survey **Water-Data Report LA-78-1**, 412 p.
- U.S. Geological Survey, 1978, Water resources data for Louisiana, water year 1978, volume 2. Southern Louisiana: U.S. Geological Survey **Water-Data Report LA-78-2**, 365 p.
- U.S. Geological Survey, 1978, Water resources data for Louisiana, water year 1978, volume 3. Coastal Louisiana: U.S. Geological Survey **Water-Data Report LA-78-3**, 326 p.
- U.S. Geological Survey, 1979, Water resources data for Louisiana, water year 1979, volume 1. Central and northern Louisiana: U.S. Geological Survey **Water-Data Report LA-79-1**, 426 p.
- U.S. Geological Survey, 1979, Water resources data for Louisiana, water year 1979, volume 2. Southern Louisiana: U.S. Geological Survey **Water-Data Report LA-79-2**, 461 p.
- U.S. Geological Survey, 1979, Water resources data for Louisiana, water year 1979, volume 3. Coastal Louisiana: U.S. Geological Survey **Water-Data Report LA-79-3**, 284 p.
- U.S. Geological Survey, 1980, Water resources data for Louisiana, water year 1980, volume 1. Central and northern Louisiana: U.S. Geological Survey **Water-Data Report LA-80-1**, 526 p.
- U.S. Geological Survey, 1980, Water resources data for Louisiana, water year 1980, volume 2. Southern Louisiana: U.S. Geological Survey **Water-Data Report LA-80-2**, 371 p.
- U.S. Geological Survey, 1980, Water resources data for Louisiana, water year 1980, volume 3. Coastal Louisiana: U.S. Geological Survey **Water-Data Report LA-80-3**, 308 p.
- U.S. Geological Survey, 1981, Water resources data—Louisiana, water year 1981, volume 1. Central and northern Louisiana: U.S. Geological Survey **Water-Data Report LA-81-1**, 424 p.
- U.S. Geological Survey, 1981, Water resources data—Louisiana, water year 1981, volume 2. Southern Louisiana: U.S. Geological Survey **Water-Data Report LA-81-2**, 327 p.
- U.S. Geological Survey, 1981, Water resources data—Louisiana, water year 1981, volume 3. Coastal Louisiana: U.S. Geological Survey **Water-Data Report LA-81-3**, 218 p.

Multiparish — continued

- Veatch, A.C., 1905, Louisiana and southern Arkansas, *in* Underground waters of eastern United States: U.S. Geological Survey **Water-Supply Paper 114**, p. 179-187.
- Veatch, A.C., 1906, Geology and underground water resources of northern Louisiana and southern Arkansas: U.S. Geological Survey **Professional Paper 46**, 422 p.
- Veatch, A.C., 1906, Geology and underground water resources of northern Louisiana, with notes on adjoining districts; *in* Geological Survey of Louisiana, report of 1905: Louisiana State Experiment Station, Louisiana Geological Survey **Bulletin IV**, p. 261-457.
- Whitfield, M.S., Jr., 1975, Geohydrology of the Evangeline and Jasper aquifers of southwestern Louisiana: Department of Conservation, Louisiana Geological Survey, and Louisiana Department of Public Works **Water Resources Bulletin no. 20**, 72 p.
- Whitman, H.M., 1965, Estimating water quality from electrical logs in southwestern Louisiana: Department of Conservation, Louisiana Geological Survey, and Louisiana Department of Public Works **Water Resources Pamphlet no. 16**, 13 p.
- Zack, A.L., 1971, Ground-water pumpage and related effects, southwestern Louisiana, 1970, with a section on surface-water withdrawals: Department of Conservation, Louisiana Geological Survey, and Louisiana Department of Public Works **Water Resources Pamphlet no. 27**, 33 p.

EVANGELINE EQUIVALENT AQUIFER SYSTEM

Ascension

- Long, R.A., 1965, Feasibility of a scavenger-well system as a solution to the problem of vertical saltwater encroachment: Department of Conservation, Louisiana Geological Survey, and Louisiana Department of Public Works **Water Resources Pamphlet no. 15**, 27 p.
- Tomaszewski, D.J., 1988, Ground-water hydrology of Livingston, St. Helena, and parts of Ascension and Tangipahoa Parishes, southeastern Louisiana: Louisiana Department of Transportation and Development **Water Resources Technical Report no. 43**, 54 p.
- U.S. Geological Survey, [Jones, P.H.], [1947], Water, *in* Ascension Parish Resources and Facilities: Louisiana Department of Public Works and Ascension Parish Planning Board.

East Baton Rouge

- Cushing, E.M., and Jones, P.H., 1945, Ground-water conditions of the Baton Rouge area, Louisiana, with special reference to the shallow artesian sands of the industrial district--A progress report: Louisiana Department of Public Works, 33 p.
- Halford, K.J., and Lovelace, J.K., 1994, Analysis of ground-water flow in the "1,200-foot" aquifer, Baton Rouge area, Louisiana: Louisiana Department of Transportation and Development **Water Resources Technical Report no. 54**, 68 p.

LOUISIANA DEPARTMENT OF TRANSPORTATION AND DEVELOPMENT—U.S. GEOLOGICAL SURVEY WATER RESOURCES COOPERATIVE PROGRAM



Figure 11. Parishes for which reports are listed on the Evangeline equivalent aquifer system in Louisiana.

East Baton Rouge — continued

- Huntzinger, T.L., Whiteman, C.D., Jr., and Knochenmus, D.D., 1985, Simulation of ground-water movement in the "1,500- and 1,700-foot" aquifer of the Baton Rouge area, Louisiana: Louisiana Department of Transportation and Development, Office of Public Works **Water Resources Technical Report no. 34**, 52 p.
- Kuniansky, E.L., 1989, Geohydrology and simulation of ground-water flow in the "400-foot," "600-foot," and adjacent aquifers, Baton Rouge area, Louisiana: Louisiana Department of Transportation and Development **Water Resources Technical Report no. 49**, 90 p.
- Kuniansky, E.L., Dial, D.C., and Trudeau, D.A., 1989, Maps of the "400-foot," "600-foot," and adjacent aquifers and confining beds, Baton Rouge area, Louisiana: Louisiana Department of Transportation and Development **Water Resources Technical Report no. 48**, 16 p.
- Meyer, R.R., and Rollo, J.R., 1965, Saltwater encroachment, Baton Rouge area, Louisiana: Department of Conservation, Louisiana Geological Survey, and Louisiana Department of Public Works **Water Resources Pamphlet no. 17**, 9 p.
- Meyer, R.R., and Turcan, A.N., Jr., 1953, Summary report on the geology and ground-water resources of the Baton Rouge area, Louisiana: U.S. Geological Survey **Open-File Report**, 23 p.
- Meyer, R.R., and Turcan, A.N., Jr., 1955, Geology and ground-water resources of the Baton Rouge area, Louisiana: U.S. Geological Survey **Water-Supply Paper 1296**, 138 p.
- Morgan, C.O., 1961, Ground-water conditions in the Baton Rouge area, 1954-59, with special reference to increased pumpage: Department of Conservation, Louisiana Geological Survey, and Louisiana Department of Public Works **Water Resources Bulletin no. 2**, 78 p.
- Morgan, C.O., and Winner, M.D., Jr., 1964, Salt-water encroachment in aquifers of the Baton Rouge area—preliminary report and proposal: Louisiana Department of Public Works, 37 p.
- Rollo, J.R., 1969, Saltwater encroachment in aquifers of the Baton Rouge area, Louisiana: Department of Conservation, Louisiana Geological Survey, and Louisiana Department of Public Works **Water Resources Bulletin no. 13**, 45 p.
- Tomaszewski, D.J., 1996, Distribution and movement of saltwater in aquifers in the Baton Rouge area, Louisiana, 1990-92: Louisiana Department of Transportation and Development **Water Resources Technical Report no. 59**, 44 p.
- Tomaszewski, D.J., 1998, Hydrogeology and the effects of pumpage on the "1,500-foot" sand south of the Baton Rouge fault, near Brusly, Louisiana, 1996: Louisiana Department of Transportation and Development **Water Resources Technical Report no. 65**, 22 p.
- Tomaszewski, D.J., and Anderson, M.L., 1995, Data from wells in a chloride monitoring network, Baton Rouge area, Louisiana, 1965-94: Louisiana Department of Transportation and Development **Water Resources Basic Records Report no. 19**, 40 p.
- Walters, D.J., and Lovelace, W.M., 1998, Ground-water-quality data for East and West Baton Rouge, East and West Feliciana, and Pointe Coupee Parishes, Louisiana, water years 1944-97: Louisiana Department of Transportation and Development **Water Resources Basic Records Report no. 21**, 54 p., 1 pl.

East Baton Rouge — continued

Whiteman, C.D., Jr., 1979, Saltwater encroachment in the "600-foot" and "1,500-foot" sands of the Baton Rouge area, Louisiana, 1966-78, including a discussion of saltwater in other sands: Louisiana Department of Transportation and Development, Office of Public Works **Water Resources Technical Report no. 19**, 49 p.

Whiteman, C.D., Jr., 1980, Measuring local subsidence with extensometers in the Baton Rouge area, Louisiana, 1975-79: Louisiana Department of Transportation and Development, Office of Public Works **Water Resources Technical Report no. 20**, 18 p.

East Feliciana

Calandro, A.J., Whiteman, C.D., and Gaydos, M.W., [1966], Water, *in* East Feliciana Parish Resources and Facilities: Louisiana Department of Public Works and East Feliciana Parish Development Board, p. 32-37.

Morgan, C.O., 1963, Ground-water resources of East Feliciana and West Feliciana Parishes, Louisiana: Louisiana Department of Public Works, 58 p.

Walters, D.J., and Lovelace, W.M., 1998, Ground-water-quality data for East and West Baton Rouge, East and West Feliciana, and Pointe Coupee Parishes, Louisiana, water years 1944-97: Louisiana Department of Transportation and Development **Water Resources Basic Records Report no. 21**, 54 p., 1 pl.

Iberville

Long, R.A., [1965], Water, *in* Iberville Parish Resources and Facilities: Louisiana Department of Public Works and Iberville Parish Development Board, p. 26-29.

U.S. Geological Survey, [Jones, P.H.], 1945, Water, *in* Iberville Parish Resources and Facilities: Louisiana Department of Public Works and Iberville Parish Planning Board, p. 21-25.

Whiteman, C.D., Jr., 1972, Ground water in the Plaquemine-White Castle area, Iberville Parish, Louisiana: Department of Conservation, Louisiana Geological Survey, and Louisiana Department of Public Works **Water Resources Bulletin no. 16**, 69 p.

Livingston

Tomaszewski, D.J., 1988, Ground-water hydrology of Livingston, St. Helena, and parts of Ascension and Tangipahoa Parishes, southeastern Louisiana: Louisiana Department of Transportation and Development **Water Resources Technical Report no. 43**, 54 p.

U.S. Geological Survey, [1955], Water, *in* Livingston Parish Resources and Facilities: Louisiana Department of Public Works and Livingston Parish Development Board, p. 29-40.

Orleans

No entry.

Pointe Coupee

Harder, A.H., Sauer, V.B., and Broussard, W.L., 1968, Water resources of the Lettsworth-Innis-Batchelor area, Pointe Coupee Parish, Louisiana: Department of Conservation, Louisiana Geological Survey, and Louisiana Department of Public Works **Water Resources Pamphlet no. 21**, 28 p.

U.S. Geological Survey, [Jones, P.H.], 1946, Water, *in* Pointe Coupee Parish Resources and Facilities: Louisiana Department of Public Works and Pointe Coupee Parish Planning Board, p. 30-34.

U.S. Geological Survey, [Onellion, F.E.], [1956], Water, *in* Pointe Coupee Parish Resources and Facilities: Louisiana Department of Public Works and Pointe Coupee Parish Development Board, p. 37-43.

Walters, D.J., and Lovelace, W.M., 1998, Ground-water-quality data for East and West Baton Rouge, East and West Feliciana, and Pointe Coupee Parishes, Louisiana, water years 1944-97: Louisiana Department of Transportation and Development **Water Resources Basic Records Report no. 21**, 54 p., 1 pl.

Winner, M.D., Jr., Forbes, M.J., Jr., and Broussard, W.L., 1968, Water resources of Pointe Coupee Parish, Louisiana: Department of Conservation, Louisiana Geological Survey, and Louisiana Department of Public Works **Water Resources Bulletin no. 11**, 110 p.

St. Helena

Tomaszewski, D.J., 1988, Ground-water hydrology of Livingston, St. Helena, and parts of Ascension and Tangipahoa Parishes, southeastern Louisiana: Louisiana Department of Transportation and Development **Water Resources Technical Report no. 43**, 54 p.

St. John the Baptist

Rapp, T.R., 1994, Ground-water resources of southern Tangipahoa Parish and adjacent areas, Louisiana: U.S. Geological Survey **Water-Resources Investigations Report 92-4182**, 47 p.

U.S. Geological Survey, [Cook, M.F., and Scarcia, Glenn], [1955], Water, *in* St. John the Baptist Parish Resources and Facilities: Louisiana Department of Public Works and St. John the Baptist Parish Development Board, p. 25-33.

St. Landry

U.S. Geological Survey, [Jones, P.H.], [1947], Water, *in* St. Landry Parish Resources and Facilities: Louisiana Department of Public Works and St. Landry Parish Planning Board.

St. Martin

Turcan, A.N., Jr., 1950, Water, *in* St. Martin Parish Resources and Facilities: Louisiana Department of Public Works and St. Martin Parish Development Board, p. 42-47.

St. Tammany

Nyman, D.J., and Fayard, L.D., 1978, Ground-water resources of Tangipahoa and St. Tammany Parishes, southeastern Louisiana: Louisiana Department of Transportation and Development, Office of Public Works **Water Resources Technical Report no. 15**, 76 p.

St. Tammany — continued

Rapp, T.R., 1994, Ground-water resources of southern Tangipahoa Parish and adjacent areas, Louisiana: U.S. Geological Survey **Water-Resources Investigations Report 92-4182**, 47 p.

U.S. Geological Survey, [Scarcia, Glenn], [1954], Water, *in* St. Tammany Parish Resources and Facilities: Louisiana Department of Public Works and St. Tammany Parish Planning Board, p. 37-46.

Tangipahoa

Nyman, D.J., and Fayard, L.D., 1978, Ground-water resources of Tangipahoa and St. Tammany Parishes, southeastern Louisiana: Louisiana Department of Transportation and Development, Office of Public Works **Water Resources Technical Report no. 15**, 76 p.

Rapp, T.R., 1994, Ground-water resources of southern Tangipahoa Parish and adjacent areas, Louisiana: U.S. Geological Survey **Water-Resources Investigations Report 92-4182**, 47 p.

Tomaszewski, D.J., 1988, Ground-water hydrology of Livingston, St. Helena, and parts of Ascension and Tangipahoa Parishes, southeastern Louisiana: Louisiana Department of Transportation and Development **Water Resources Technical Report no. 43**, 54 p.

Washington

Case, H.L., III, 1979, Ground-water resources of Washington Parish, Louisiana: Louisiana Department of Transportation and Development, Office of Public Works **Water Resources Technical Report no. 18**, 33 p.

Halford, K.J., Benton, O.L., and Demcheck, D.K., 1995, Movement and fate of fecal-coliform bacteria through a shallow aquifer system in southeastern Louisiana, 1991: Louisiana Department of Transportation and Development **Water Resources Technical Report no. 56**, 52 p.

U.S. Geological Survey, [Taylor, J.C., Jr.], 1945, Water, *in* Washington Parish Resources and Facilities: Louisiana Department of Public Works and Washington Parish Planning Board, p. 31-32, app., p. III-IV.

U.S. Geological Survey, [Cardwell, G.T.], [1958], Water, *in* Washington Parish Resources and Facilities: Louisiana Department of Public Works and Washington Parish Development Board, p. 27-39.

West Baton Rouge

Halford, K.J., and Lovelace, J.K., 1994, Analysis of ground-water flow in the "1,200-foot" aquifer, Baton Rouge area, Louisiana: Louisiana Department of Transportation and Development **Water Resources Technical Report no. 54**, 68 p.

Kuniansky, E.L., 1989, Geohydrology and simulation of ground-water flow in the "400-foot," "600-foot," and adjacent aquifers, Baton Rouge area, Louisiana: Louisiana Department of Transportation and Development **Water Resources Technical Report no. 49**, 90 p.

Kuniansky, E.L., Dial, D.C., and Trudeau, D.A., 1989, Maps of the "400-foot," "600-foot," and adjacent aquifers and confining beds, Baton Rouge area, Louisiana: Louisiana Department of Transportation and Development **Water Resources Technical Report no. 48**, 16 p.

West Baton Rouge — continued

- Morgan, C.O., and Winner, M.D., Jr., 1964, Salt-water encroachment in aquifers of the Baton Rouge area— preliminary report and proposal: Louisiana Department of Public Works, 37 p.
- Page, L.V., and Poole, J.L., [1958], Water, *in* West Baton Rouge Parish Resources and Facilities: Louisiana Department of Public Works and West Baton Rouge Parish Development Board, p. 26-35.
- Tomaszewski, D.J., 1996, Distribution and movement of saltwater in aquifers in the Baton Rouge area, Louisiana, 1990-92: Louisiana Department of Transportation and Development **Water Resources Technical Report no. 59**, 44 p.
- Tomaszewski, D.J., 1998, Hydrogeology and the effects of pumpage on the “1,500-foot” sand south of the Baton Rouge fault, near Brusly, Louisiana, 1996: Louisiana Department of Transportation and Development **Water Resources Technical Report no. 65**, 22 p.
- Tomaszewski, D.J., and Anderson, M.L., 1995, Data from wells in a chloride monitoring network, Baton Rouge area, Louisiana, 1965-94: Louisiana Department of Transportation and Development **Water Resources Basic Records Report no. 19**, 40 p.
- U.S. Geological Survey, [Jones, P.H.], 1947, Water, *in* West Baton Rouge Parish Resources and Facilities: Louisiana Department of Public Works and West Baton Rouge Parish Development Board, p. 29-33.
- Walters, D.J., and Lovelace, W.M., 1998, Ground-water-quality data for East and West Baton Rouge, East and West Feliciana, and Pointe Coupee Parishes, Louisiana, water years 1944-97: Louisiana Department of Transportation and Development **Water Resources Basic Records Report no. 21**, 54 p., 1 pl.

West Feliciana

- Morgan, C.O., 1963, Ground-water resources of East Feliciana and West Feliciana Parishes, Louisiana: Louisiana Department of Public Works, 58 p.
- Walters, D.J., and Lovelace, W.M., 1998, Ground-water-quality data for East and West Baton Rouge, East and West Feliciana, and Pointe Coupee Parishes, Louisiana, water years 1944-97: Louisiana Department of Transportation and Development **Water Resources Basic Records Report no. 21**, 54 p., 1 pl.

Multiparish

- Buono, Anthony, 1983, The Southern Hills regional aquifer system of southeastern Louisiana and southwestern Mississippi: U.S. Geological Survey **Water-Resources Investigations Report 83-4189**, 38 p.
- Cardwell, G.T., Forbes, M.J., Jr., and Gaydos, M.W., 1966, Progress report on the availability of fresh water, Lake Pontchartrain area, Louisiana: Department of Conservation, Louisiana Geological Survey, and Louisiana Department of Public Works **Water Resources Pamphlet no. 18**, 24 p.
- Cardwell, G.T., Forbes, M.J., Jr., and Gaydos, M.W., 1967, Water resources of the Lake Pontchartrain area, Louisiana: Department of Conservation, Louisiana Geological Survey, and Louisiana Department of Public Works **Water Resources Bulletin no. 12**, 105 p.

Multiparish — continued

- Cardwell, G.T., and Rollo, J.R., 1960, Interim report on ground-water conditions between Baton Rouge and New Orleans, Louisiana: Department of Conservation, Louisiana Geological Survey, and Louisiana Department of Public Works **Water Resources Pamphlet no. 9**, 44 p.
- Cardwell, G.T., Rollo, J.R., and Long, R.A., 1963, Basic ground-water data for the Mississippi River parishes south of Baton Rouge, Louisiana: Louisiana Department of Public Works, 5 p.
- Carlson, D.D., Stallworth, G.R., Dantin, L.J., and Stuart, C.G., 1982, Water resources data—Louisiana, water year 1982, volume 1. Central and northern Louisiana: U.S. Geological Survey **Water-Data Report LA-82-1**, 422 p.
- Carlson, D.D., Stallworth, G.R., Dantin, L.J., and Stuart, C.G., 1982, Water resources data—Louisiana, water year 1982, volume 2. Southern Louisiana: U.S. Geological Survey **Water-Data Report LA-82-2**, 404 p.
- Carlson, D.D., Stallworth, G.R., Dantin, L.J., and Stuart, C.G., 1983, Water resources data—Louisiana, water year 1983, volume 1. Central and northern Louisiana: U.S. Geological Survey **Water-Data Report LA-83-1**, 392 p.
- Carlson, D.D., Stallworth, G.R., Dantin, L.J., and Stuart, C.G., 1983, Water resources data—Louisiana, water year 1983, volume 2. Southern Louisiana: U.S. Geological Survey **Water-Data Report LA-83-2**, 360 p.
- Demas, C.R., Demcheck, D.K., Anderson, M.L., and Garon, J.D., 1999, National Water Quality Assessment Program—Acadian-Pontchartrain Study Unit: U.S. Geological Survey **Fact Sheet FS-185-99**, 4 p.
- Dial, D.C., 1968, Water-level trends in southeastern Louisiana: Department of Conservation, Louisiana Geological Survey, and Louisiana Department of Public Works **Water Resources Pamphlet no. 22**, 11 p.
- Halford, K.J., and Lovelace, J.K., 1994, Analysis of ground-water flow in the "1,200-foot" aquifer, Baton Rouge area, Louisiana: Louisiana Department of Transportation and Development **Water Resources Technical Report no. 54**, 68 p.
- Harris, G.D., 1904, Underground waters of southern Louisiana, *with discussions of their uses for water supplies and for rice irrigation*, by M.L. Fuller: U.S. Geological Survey **Water-Supply Paper 101**, 98 p.
- Harris, G.D., 1906, Underground waters of southern Louisiana, *in* Geological Survey of Louisiana, report of 1905: Louisiana State Experiment Station, Louisiana Geological Survey **Bulletin I**, p. 1-164.
- Kuniansky, E.L., 1989, Geohydrology and simulation of ground-water flow in the "400-foot," "600-foot," and adjacent aquifers, Baton Rouge area, Louisiana: Louisiana Department of Transportation and Development **Water Resources Technical Report no. 49**, 90 p.
- Kuniansky, E.L., Dial, D.C., and Trudeau, D.A., 1989, Maps of the "400-foot," "600-foot," and adjacent aquifers and confining beds, Baton Rouge area, Louisiana: Louisiana Department of Transportation and Development **Water Resources Technical Report no. 48**, 16 p.
- Lurry, D.L., 1985, Public water supplies in Louisiana, volume 1: Northern Louisiana: Louisiana Department of Transportation and Development **Water Resources Basic Records Report no. 13**, 119 p.

Multiparish — continued

- Martin, Angel, Jr., and Whiteman, C.D., Jr., 1985, Map showing generalized potentiometric surface of the Evangeline and equivalent aquifers in Louisiana, 1980: U.S. Geological Survey **Water-Resources Investigations Report 84-4359**, 1 sheet.
- Martin, Angel, Jr., and Whiteman, C.D., Jr., 1989, Geohydrology and regional ground-water flow of the coastal lowlands aquifer system in parts of Louisiana, Mississippi, Alabama, and Florida--A preliminary analysis: U.S. Geological Survey **Water-Resources Investigations Report 88-4100**, 88 p.
- Martin, Angel, Jr., and Whiteman, C.D., Jr., 1990, Calibration and sensitivity analysis of a ground-water flow model of the coastal lowlands aquifer system in parts of Louisiana, Mississippi, Alabama, and Florida: U.S. Geological Survey **Water-Resources Investigations Report 89-4189**, 54 p.
- Martin, Angel, Jr., and Whiteman, C.D., Jr., 1991, Hydrology of the coastal lowlands aquifer system in parts of Alabama, Florida, Louisiana, and Mississippi: U.S. Geological Survey **Open-File Report 91-72**, 115 p.
- Martin, Angel, Jr., and Whiteman, C.D., Jr., 1999, Hydrology of the coastal lowlands aquifer system in parts of Alabama, Florida, Louisiana, and Mississippi: U.S. Geological Survey **Professional Paper 1416-H**, 51 p.
- Stuart, C.G., and Lurry, D.L., 1988, Public water supplies in Louisiana, volume 2: Southern Louisiana: Louisiana Department of Transportation and Development **Water Resources Basic Records Report no. 16**, 206 p.
- U.S. Geological Survey, 1976, Water resources data for Louisiana, water year 1976, volume 1. Central and northern Louisiana: U.S. Geological Survey **Water-Data Report LA-76-1**, 463 p.
- U.S. Geological Survey, 1976, Water resources data for Louisiana, water year 1976, volume 2. Southern Louisiana: U.S. Geological Survey **Water-Data Report LA-76-2**, 826 p.
- U.S. Geological Survey, 1977, Water resources data for Louisiana, water year 1977, volume 1. Central and northern Louisiana: U.S. Geological Survey **Water-Data Report LA-77-1**, 405 p.
- U.S. Geological Survey, 1977, Water resources data for Louisiana, water year 1977, volume 2. Southern Louisiana: U.S. Geological Survey **Water-Data Report LA-77-2**, 393 p.
- U.S. Geological Survey, 1977, Water resources data for Louisiana, water year 1977, volume 3. Coastal Louisiana: U.S. Geological Survey **Water-Data Report LA-77-3**, 578 p.
- U.S. Geological Survey, 1978, Water resources data for Louisiana, water year 1978, volume 1. Central and northern Louisiana: U.S. Geological Survey **Water-Data Report LA-78-1**, 412 p.
- U.S. Geological Survey, 1978, Water resources data for Louisiana, water year 1978, volume 2. Southern Louisiana: U.S. Geological Survey **Water-Data Report LA-78-2**, 365 p.
- U.S. Geological Survey, 1978, Water resources data for Louisiana, water year 1978, volume 3. Coastal Louisiana: U.S. Geological Survey **Water-Data Report LA-78-3**, 326 p.
- U.S. Geological Survey, 1979, Water resources data for Louisiana, water year 1979, volume 1. Central and northern Louisiana: U.S. Geological Survey **Water-Data Report LA-79-1**, 426 p.

Multiparish — continued

- U.S. Geological Survey, 1979, Water resources data for Louisiana, water year 1979, volume 2. Southern Louisiana: U.S. Geological Survey **Water-Data Report LA-79-2**, 461 p.
- U.S. Geological Survey, 1979, Water resources data for Louisiana, water year 1979, volume 3. Coastal Louisiana: U.S. Geological Survey **Water-Data Report LA-79-3**, 284 p.
- U.S. Geological Survey, 1980, Water resources data for Louisiana, water year 1980, volume 1. Central and northern Louisiana: U.S. Geological Survey **Water-Data Report LA-80-1**, 526 p.
- U.S. Geological Survey, 1980, Water resources data for Louisiana, water year 1980, volume 2. Southern Louisiana: U.S. Geological Survey **Water-Data Report LA-80-2**, 371 p.
- U.S. Geological Survey, 1980, Water resources data for Louisiana, water year 1980, volume 3. Coastal Louisiana: U.S. Geological Survey **Water-Data Report LA-80-3**, 308 p.
- U.S. Geological Survey, 1981, Water resources data—Louisiana, water year 1981, volume 1. Central and northern Louisiana: U.S. Geological Survey **Water-Data Report LA-81-1**, 424 p.
- U.S. Geological Survey, 1981, Water resources data—Louisiana, water year 1981, volume 2. Southern Louisiana: U.S. Geological Survey **Water-Data Report LA-81-2**, 327 p.
- U.S. Geological Survey, 1981, Water resources data—Louisiana, water year 1981, volume 3. Coastal Louisiana: U.S. Geological Survey **Water-Data Report LA-81-3**, 218 p.
- Walters, D.J., 1992, Louisiana ground-water map no. 5: Potentiometric surface, 1990, and water-level changes, 1974-90, of the Evangeline equivalent/southeast Louisiana aquifer system: U.S. Geological Survey **Water-Resources Investigations Report 92-4112**, 2 sheets.
- Winner, M.D., Jr., 1963, The Florida Parishes--an area of large, undeveloped ground-water potential in southeastern Louisiana: Louisiana Department of Public Works, 50 p.

JASPER AQUIFER SYSTEM

Allen

- Carlson, D.D., and Marshall, S.L., 1980, Water resources, *in* Soil survey of Allen Parish, Louisiana: U.S. Department of Agriculture, Soil Conservation Service, 5 p.

Avoyelles

- Maher, J.C., 1939, Fluoride in the ground water of Avoyelles and Rapides Parishes, Louisiana: Louisiana Department of Conservation **Geological Pamphlet no. 1**, 23 p.
- Marie, J.R., 1971, Ground-water resources of Avoyelles Parish, Louisiana: Department of Conservation, Louisiana Geological Survey, and Louisiana Department of Public Works **Water Resources Bulletin no. 15**, 70 p.

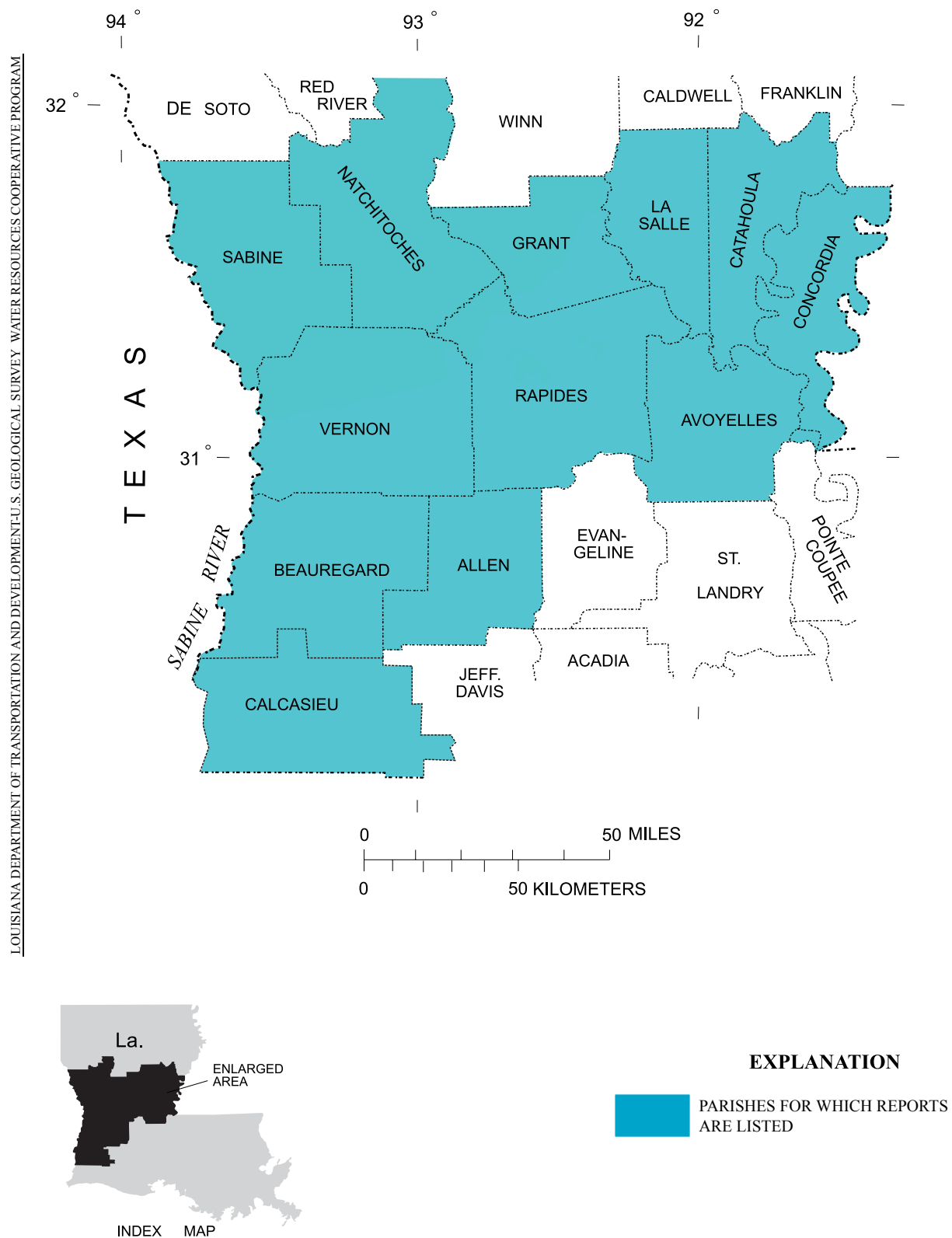


Figure 12. Parishes for which reports are listed on the Jasper aquifer system.

Beauregard

Jones, P.H., 1951, An investigation of the relation between stream flow and ground-water conditions in the upper drainage basin of Bundick Creek in Beauregard Parish, Louisiana: U.S. Geological Survey **Open-File Report**, 22 p.

U.S. Geological Survey, [Turcan, A.N., Jr.], 1949, Water, *in* Beauregard Parish Resources and Facilities: Louisiana Department of Public Works and Beauregard Parish Development Board, p. 36-41.

Calcasieu

Harder, A.H., 1960, The geology and ground-water resources of Calcasieu Parish, Louisiana: U.S. Geological Survey **Water-Supply Paper 1488**, 102 p.

Swindel, G.W., and Hodges, A.L., Jr., 1962, Emergency ground-water supplies in Calcasieu Parish, Louisiana: Louisiana Department of Conservation and Louisiana Department of Public Works, text on reverse of map.

U.S. Geological Survey, 1945, Water, *in* Calcasieu Parish Resources and Facilities: Louisiana Department of Public Works and Calcasieu Parish Development Board, p. 39-42.

Catahoula

Marie, J.R., [1964], Water, *in* Catahoula Parish Resources and Facilities: Louisiana Department of Public Works and Catahoula Parish Development Board, p. 24-27.

U.S. Geological Survey, [Turcan, A.N., Jr.], 1949, Water, *in* Catahoula Parish Resources and Facilities: Louisiana Department of Public Works and Catahoula Parish Planning Board, p. 30-35.

Concordia

No entry.

Grant

Maher, J.C., 1940, Ground water in Grant and La Salle Parishes, Louisiana, *in* Louisiana Conservation Review, spring 1940: Louisiana Department of Conservation, p. 36-41.

Maher, J.C., 1940, Memorandum on the ground-water supplies in the Colfax area, Louisiana: U.S. Geological Survey **Open-File Report**, 1 p.

Maher, J.C., 1941, Ground-water resources of Grant and La Salle Parishes, Louisiana: Louisiana Department of Minerals, **Geological Bulletin no. 20**, 95 p.

U.S. Geological Survey, [Jones, P.H.], 1947, Water, *in* Grant Parish Resources and Facilities: Louisiana Department of Public Works and Grant Parish Planning Board.

La Salle

Maher, J.C., 1940, Ground water in Grant and La Salle Parishes, Louisiana, *in* Louisiana Conservation Review, spring 1940: Louisiana Department of Conservation, p. 36-41.

Maher, J.C., 1941, Ground-water resources of Grant and La Salle Parishes, Louisiana: Louisiana Department of Minerals, **Geological Bulletin no. 20**, 95 p.

LaSalle — continued

Sloss, Raymond, and May, H.G., [1961], Water, in La Salle Parish Resources and Facilities: Louisiana Department of Public Works and La Salle Parish Development Board, p. 47-57.

Natchitoches

Maher, J.C., and Jones, P.H., 1945, Ground water and geologic structure of Natchitoches area, Louisiana: Bulletin of American Association of Petroleum Geologists, v. 29, no. 1, p. 23-44.

Maher, J.C., and Jones, P.H., 1949, Ground-water exploration in the Natchitoches area, Louisiana: U.S. Geological Survey **Water-Supply Paper 968-D**, p. D159-D211.

Newcome, Roy, Jr., Page, L.V., and Sloss, Raymond, 1963, Water resources of Natchitoches Parish, Louisiana: Department of Conservation, Louisiana Geological Survey, and Louisiana Department of Public Works **Water Resources Bulletin no. 4**, 189 p.

U.S. Geological Survey, [Newcome, Roy, Jr.], [1957], Water, in Natchitoches Parish Resources and Facilities: Louisiana Department of Public Works and Natchitoches Parish Development Board, p. 46-58.

Rapides

Klug, M.L., 1955, Geology and ground-water resources of the Alexandria area, Rapides Parish, Louisiana: Department of Conservation, Louisiana Geological Survey, and Louisiana Department of Public Works **Water Resources Pamphlet no. 3**, 23 p.

Maher, J.C., 1939, Fluoride in the ground water of Avoyelles and Rapides Parishes, Louisiana: Louisiana Department of Conservation **Geological Pamphlet no. 1**, 23 p.

Maher, J.C., 1940, Ground-water resources of Rapides Parish, Louisiana: Louisiana Department of Conservation **Geological Bulletin no. 17**, 100 p.

Maher, J.C., 1940, Preliminary report on ground-water conditions at Alexandria, Louisiana: Louisiana Department of Conservation **Geological Pamphlet no. 2**, 54 p.

Maher, J.C., 1942, Ground-water conditions at Camp Claiborne, Louisiana: U.S. Geological Survey **Open-File Report**, 54 p.

Maher, J.C., 1942, Ground-water conditions at Camp Livingston, Camp Beauregard, and Esler Field, Louisiana: U.S. Geological Survey **Open-File Report**, 51 p.

Maher, J.C., 1942, Memorandum on ground-water conditions in the Alexandria area, Louisiana: U.S. Geological Survey **Open-File Report**, 3 p.

Maher, J.C., and Jones, P.H., 1945, Ground-water exploration at Alexandria, Louisiana: Economic Geology, v. 40, no. 3, May 1945, p. 164-182.

Newcome, Roy, Jr., 1961, Sources of emergency water supply in the Alexandria area, Louisiana: Department of Conservation, Louisiana Geological Survey, and Louisiana Department of Public Works, 7 p.

Rapides — continued

- Newcome, Roy, Jr., and Sloss, Raymond, 1966, Water resources of Rapides Parish, Louisiana: Department of Conservation, Louisiana Geological Survey, and Louisiana Department of Public Works **Water Resources Bulletin no. 8**, 104 p.
- Rogers, J.E., 1981, Water resources of the Kisatchie well-field area near Alexandria, Louisiana: Louisiana Department of Transportation and Development, Office of Public Works **Water Resources Technical Report no. 26**, 57 p.
- Smoot, C.W., and Fendick, R.B., Jr., 1998, Hydrogeology and water resources of the Alexandria area, Rapides Parish, Louisiana: Louisiana Department of Transportation and Development **Water Resources Technical Report no. 63**, 36 p., 1 pl.
- Whiteman, C.D., Jr., Calandro, A.J., and Broussard, W.L., 1970, Water resources of the Slagle-Simpson-Flatwoods area, Louisiana: Department of Conservation, Louisiana Geological Survey, and Louisiana Department of Public Works **Water Resources Pamphlet 24**, 23 p.

Sabine

- Page, L.V., Newcome, Roy, Jr., and Graeff, G.D., Jr., 1963, Water resources of Sabine Parish, Louisiana: Department of Conservation, Louisiana Geological Survey, and Louisiana Department of Public Works **Water Resources Bulletin no. 3**, 146 p.
- U.S. Geological Survey, [Sloss, Raymond, and Garber, M.S.], [1959], Water, *in* Sabine Parish Resources and Facilities: Louisiana Department of Public Works and Sabine Parish Development Board, p. 34-48.

Vernon

- Klug, M.L., 1956, Memorandum on the ground-water resources of the Leesville area, Vernon Parish, Louisiana: U.S. Geological Survey **Open-File Report**, 25 p.
- Maher, J.C., 1945, Ground-water geology of Camp Polk and North Camp Polk, Louisiana: Bulletin of American Association of Petroleum Geologists, v. 29, no. 8, p. 1,169-1,188.
- Maher, J.C., Guyton, W.F., Drescher, W.J., and Jones, P.H., 1955, Ground-water conditions at Camp Polk and North Camp Polk, Louisiana: U.S. Geological Survey **Open-File Report**, 67 p.
- McWreath, H.C., III, and Smoot, C.W., 1989, Geohydrology and development of ground water at Fort Polk, Louisiana: U.S. Geological Survey **Water-Resources Investigations Report 88-4088**, 53 p.
- Prakken, L.B., 1998, Water-quality data for public-supply wells at Fort Polk, Vernon Parish, Louisiana, March and June 1997: U.S. Geological Survey **Open-File Report 98-271**, 13 p.
- Prakken, L.B., and Griffith, J.M., 2000, Analysis of geophysical log data from the Fort Polk Military Reservation, Vernon Parish, Louisiana: U.S. Geological Survey **Water-Resources Investigations Report 00-4111**, 50 p.
- Rogers, J.E., and Calandro, A.J., 1965, Water resources of Vernon Parish, Louisiana: Department of Conservation, Louisiana Geological Survey, and Louisiana Department of Public Works **Water Resources Bulletin no. 6**, 104 p.

Vernon — continued

- U.S. Geological Survey, [Jones, P.H.], 1955, Water, *in* Vernon Parish Resources and Facilities: Louisiana Department of Public Works and Vernon Parish Planning Board.
- Whiteman, C.D., Jr., Calandro, A.J., and Broussard, W.L., 1970, Water resources of the Slagle-Simpson-Flatwoods area, Louisiana: Department of Conservation, Louisiana Geological Survey, and Louisiana Department of Public Works **Water Resources Pamphlet no. 24**, 23 p.

Multiparish

- Carlson, D.D., Stallworth, G.R., Dantin, L.J., and Stuart, C.G., 1982, Water resources data—Louisiana, water year 1982, volume 1. Central and northern Louisiana: U.S. Geological Survey **Water-Data Report LA-82-1**, 422 p.
- Carlson, D.D., Stallworth, G.R., Dantin, L.J., and Stuart, C.G., 1982, Water resources data—Louisiana, water year 1982, volume 2. Southern Louisiana: U.S. Geological Survey **Water-Data Report LA-82-2**, 404 p.
- Carlson, D.D., Stallworth, G.R., Dantin, L.J., and Stuart, C.G., 1983, Water resources data—Louisiana, water year 1983, volume 1. Central and northern Louisiana: U.S. Geological Survey **Water-Data Report LA-83-1**, 392 p.
- Carlson, D.D., Stallworth, G.R., Dantin, L.J., and Stuart, C.G., 1983, Water resources data—Louisiana, water year 1983, volume 2. Southern Louisiana: U.S. Geological Survey **Water-Data Report LA-83-2**, 360 p.
- Demas, C.R., Demcheck, D.K., Anderson, M.L., and Garon, J.D., 1999, National Water Quality Assessment Program—Acadian-Pontchartrain Study Unit: U.S. Geological Survey **Fact Sheet FS-185-99**, 4 p.
- Harder, A.H., Kilburn, Chabot, Whitman, H.M., and Rogers, S.M., 1967, Effects of ground-water withdrawals on water levels and saltwater encroachment in southwestern Louisiana: Department of Conservation, Louisiana Geological Survey, and Louisiana Department of Public Works **Water Resources Bulletin no. 10**, 56 p.
- Harris, G.D., 1904, Underground waters of southern Louisiana, *with discussions of* their uses for water supplies and for rice irrigation, by M.L. Fuller: U.S. Geological Survey **Water-Supply Paper 101**, 98 p.
- Harris, G.D., 1906, Underground waters of southern Louisiana, *in* Geological Survey of Louisiana, report of 1905: Louisiana State Experiment Station, Louisiana Geological Survey **Bulletin I**, p. 1-164.
- Huff, G.F., and Bonck, J.P., 1993, Saltwater in shallow aquifers in east-central and northeastern Louisiana and southeastern Arkansas: U.S. Geological Survey **Open-File Report 93-494**, 54 p.
- Jones, P.H., 1950, Depth of occurrence of fresh ground water in southwestern Louisiana: U.S. Geological Survey **Open-File Report**, 5 p.
- Lurry, D.L., 1985, Public water supplies in Louisiana, volume 1: Northern Louisiana: Louisiana Department of Transportation and Development **Water Resources Basic Records Report no. 13**, 119 p.

Multiparish — continued

- Martin, Angel, Jr., and Whiteman, C.D., Jr., 1989, Geohydrology and regional ground-water flow of the coastal lowlands aquifer system in parts of Louisiana, Mississippi, Alabama, and Florida--A preliminary analysis: U.S. Geological Survey **Water-Resources Investigations Report 88-4100**, 88 p.
- Martin, Angel, Jr., and Whiteman, C.D., Jr., 1990, Calibration and sensitivity analysis of a ground-water flow model of the coastal lowlands aquifer system in parts of Louisiana, Mississippi, Alabama, and Florida: U.S. Geological Survey **Water-Resources Investigations Report 89-4189**, 54 p.
- Martin, Angel, Jr., and Whiteman, C.D., Jr., 1991, Hydrology of the coastal lowlands aquifer system in parts of Alabama, Florida, Louisiana, and Mississippi: U.S. Geological Survey **Open-File Report 91-72**, 115 p.
- Martin, Angel, Jr., and Whiteman, C.D., Jr., 1999, Hydrology of the coastal lowlands aquifer system in parts of Alabama, Florida, Louisiana, and Mississippi: U.S. Geological Survey **Professional Paper 1416-H**, 51 p.
- Martin, Angel, Jr., Whiteman, C.D., Jr., and Becnel, M.J., 1988, Generalized potentiometric surfaces of the upper and lower Jasper and equivalent aquifers in Louisiana: U.S. Geological Survey **Water-Resources Investigations Report 87-4139**, 2 sheets.
- Nyman, D.J., 1989, Quality of water in freshwater aquifers in southwestern Louisiana: Louisiana Department of Transportation and Development **Water Resources Technical Report no. 42**, 22 p.
- Smoot, C.W., and Seanor, R.C., 1992, Louisiana ground-water map no. 4: Potentiometric surface, 1989, and water-level changes, 1984-89, of the Jasper aquifer system in west-central Louisiana: U.S. Geological Survey **Water-Resources Investigations Report 91-4137**, 2 sheets.
- Stuart, C.G., and Lurry, D.L., 1988, Public water supplies in Louisiana, volume 2: Southern Louisiana: Louisiana Department of Transportation and Development **Water Resources Basic Records Report no. 16**, 206 p.
- Turcan, A.N., Jr., Wesselman, J.B., and Kilburn, Chabot, 1966, Interstate correlation of aquifers, southwestern Louisiana and southeastern Texas, *in* Geological Survey research 1966, Chapter D: U.S. Geological Survey **Professional Paper 550-D**, p. D231-D236.
- U.S. Geological Survey, 1976, Water resources data for Louisiana, water year 1976, volume 1. Central and northern Louisiana: U.S. Geological Survey **Water-Data Report LA-76-1**, 463 p.
- U.S. Geological Survey, 1976, Water resources data for Louisiana, water year 1976, volume 2. Southern Louisiana: U.S. Geological Survey **Water-Data Report LA-76-2**, 826 p.
- U.S. Geological Survey, 1977, Water resources data for Louisiana, water year 1977, volume 1. Central and northern Louisiana: U.S. Geological Survey **Water-Data Report LA-77-1**, 405 p.
- U.S. Geological Survey, 1977, Water resources data for Louisiana, water year 1977, volume 2. Southern Louisiana: U.S. Geological Survey **Water-Data Report LA-77-2**, 393 p.
- U.S. Geological Survey, 1977, Water resources data for Louisiana, water year 1977, volume 3. Coastal Louisiana: U.S. Geological Survey **Water-Data Report LA-77-3**, 578 p.
- U.S. Geological Survey, 1978, Water resources data for Louisiana, water year 1978, volume 1. Central and northern Louisiana: U.S. Geological Survey **Water-Data Report LA-78-1**, 412 p.

Multiparish — continued

- U.S. Geological Survey, 1978, Water resources data for Louisiana, water year 1978, volume 2. Southern Louisiana: U.S. Geological Survey **Water-Data Report LA-78-2**, 365 p.
- U.S. Geological Survey, 1978, Water resources data for Louisiana, water year 1978, volume 3. Coastal Louisiana: U.S. Geological Survey **Water-Data Report LA-78-3**, 326 p.
- U.S. Geological Survey, 1979, Water resources data for Louisiana, water year 1979, volume 1. Central and northern Louisiana: U.S. Geological Survey **Water-Data Report LA-79-1**, 426 p.
- U.S. Geological Survey, 1979, Water resources data for Louisiana, water year 1979, volume 2. Southern Louisiana: U.S. Geological Survey **Water-Data Report LA-79-2**, 461 p.
- U.S. Geological Survey, 1979, Water resources data for Louisiana, water year 1979, volume 3. Coastal Louisiana: U.S. Geological Survey **Water-Data Report LA-79-3**, 284 p.
- U.S. Geological Survey, 1980, Water resources data for Louisiana, water year 1980, volume 1. Central and northern Louisiana: U.S. Geological Survey **Water-Data Report LA-80-1**, 526 p.
- U.S. Geological Survey, 1980, Water resources data for Louisiana, water year 1980, volume 2. Southern Louisiana: U.S. Geological Survey **Water-Data Report LA-80-2**, 371 p.
- U.S. Geological Survey, 1980, Water resources data for Louisiana, water year 1980, volume 3. Coastal Louisiana: U.S. Geological Survey **Water-Data Report LA-80-3**, 308 p.
- U.S. Geological Survey, 1981, Water resources data—Louisiana, water year 1981, volume 1. Central and northern Louisiana: U.S. Geological Survey **Water-Data Report LA-81-1**, 424 p.
- U.S. Geological Survey, 1981, Water resources data—Louisiana, water year 1981, volume 2. Southern Louisiana: U.S. Geological Survey **Water-Data Report LA-81-2**, 327 p.
- U.S. Geological Survey, 1981, Water resources data—Louisiana, water year 1981, volume 3. Coastal Louisiana: U.S. Geological Survey **Water-Data Report LA-81-3**, 218 p.
- Veatch, A.C., 1905, Louisiana and southern Arkansas, *in* Underground waters of eastern United States: U.S. Geological Survey **Water-Supply Paper 114**, p. 179-187.
- Veatch, A.C., 1906, Geology and underground water resources of northern Louisiana and southern Arkansas: U.S. Geological Survey **Professional Paper 46**, 422 p.
- Veatch, A.C., 1906, Geology and underground water resources of northern Louisiana, with notes on adjoining districts; *in* Geological Survey of Louisiana, report of 1905: Louisiana State Experiment Station, Louisiana Geological Survey **Bulletin IV**, p. 261-457.
- Whitfield, M.S., Jr., 1975, Geohydrology of the Evangeline and Jasper aquifers of southwestern Louisiana: Department of Conservation, Louisiana Geological Survey, and Louisiana Department of Public Works **Water Resources Bulletin no. 20**, 72 p.
- Zack, A.L., 1971, Ground-water pumpage and related effects, southwestern Louisiana, 1970, with a section on surface-water withdrawals: Department of Conservation, Louisiana Geological Survey, and Louisiana Department of Public Works **Water Resources Pamphlet no. 27**, 33 p.

JASPER EQUIVALENT AQUIFER SYSTEM

Ascension

- Tomaszewski, D.J., 1988, Ground-water hydrology of Livingston, St. Helena, and parts of Ascension and Tangipahoa Parishes, southeastern Louisiana: Louisiana Department of Transportation and Development **Water Resources Technical Report no. 43**, 54 p.
- U.S. Geological Survey, [Jones, P.H.], [1947], Water, *in* Ascension Parish Resources and Facilities: Louisiana Department of Public Works and Ascension Parish Planning Board.

East Baton Rouge

- Cushing, E.M., and Jones, P.H., 1945, Ground-water conditions of the Baton Rouge area, Louisiana, with special reference to the shallow artesian sands of the industrial district--A progress report: Louisiana Department of Public Works, 33 p.
- Meyer, R.R., and Rollo, J.R., 1965, Saltwater encroachment, Baton Rouge area, Louisiana: Department of Conservation, Louisiana Geological Survey, and Louisiana Department of Public Works **Water Resources Pamphlet no. 17**, 9 p.
- Meyer, R.R., and Turcan, A.N., Jr., 1953, Summary report on the geology and ground-water resources of the Baton Rouge area, Louisiana: U.S. Geological Survey **Open-File Report**, 23 p.
- Meyer, R.R., and Turcan, A.N., Jr., 1955, Geology and ground-water resources of the Baton Rouge area, Louisiana: U.S. Geological Survey **Water-Supply Paper 1296**, 138 p.
- Morgan, C.O., 1961, Ground-water conditions in the Baton Rouge area, 1954-59, with special reference to increased pumpage: Department of Conservation, Louisiana Geological Survey, and Louisiana Department of Public Works **Water Resources Bulletin no. 2**, 78 p.
- Morgan, C.O., and Winner, M.D., Jr., 1964, Salt-water encroachment in aquifers of the Baton Rouge area—preliminary report and proposal: Louisiana Department of Public Works, 37 p.
- Rollo, J.R., 1969, Saltwater encroachment in aquifers of the Baton Rouge area, Louisiana: Department of Conservation, Louisiana Geological Survey, and Louisiana Department of Public Works **Water Resources Bulletin no. 13**, 45 p.
- Tomaszewski, D.J., 1996, Distribution and movement of saltwater in aquifers in the Baton Rouge area, Louisiana, 1990-92: Louisiana Department of Transportation and Development **Water Resources Technical Report no. 59**, 44 p.
- Tomaszewski, D.J., and Anderson, M.L., 1995, Data from wells in a chloride monitoring network, Baton Rouge area, Louisiana, 1965-94: Louisiana Department of Transportation and Development **Water Resources Basic Records Report no. 19**, 40 p.
- Torak, L.J., and Whiteman, C.D., Jr., 1982, Applications of digital modeling for evaluating the ground-water resources of the "2,000-foot" sand of the Baton Rouge area, Louisiana: Louisiana Department of Transportation and Development, Office of Public Works **Water Resources Technical Report no. 27**, 87 p.

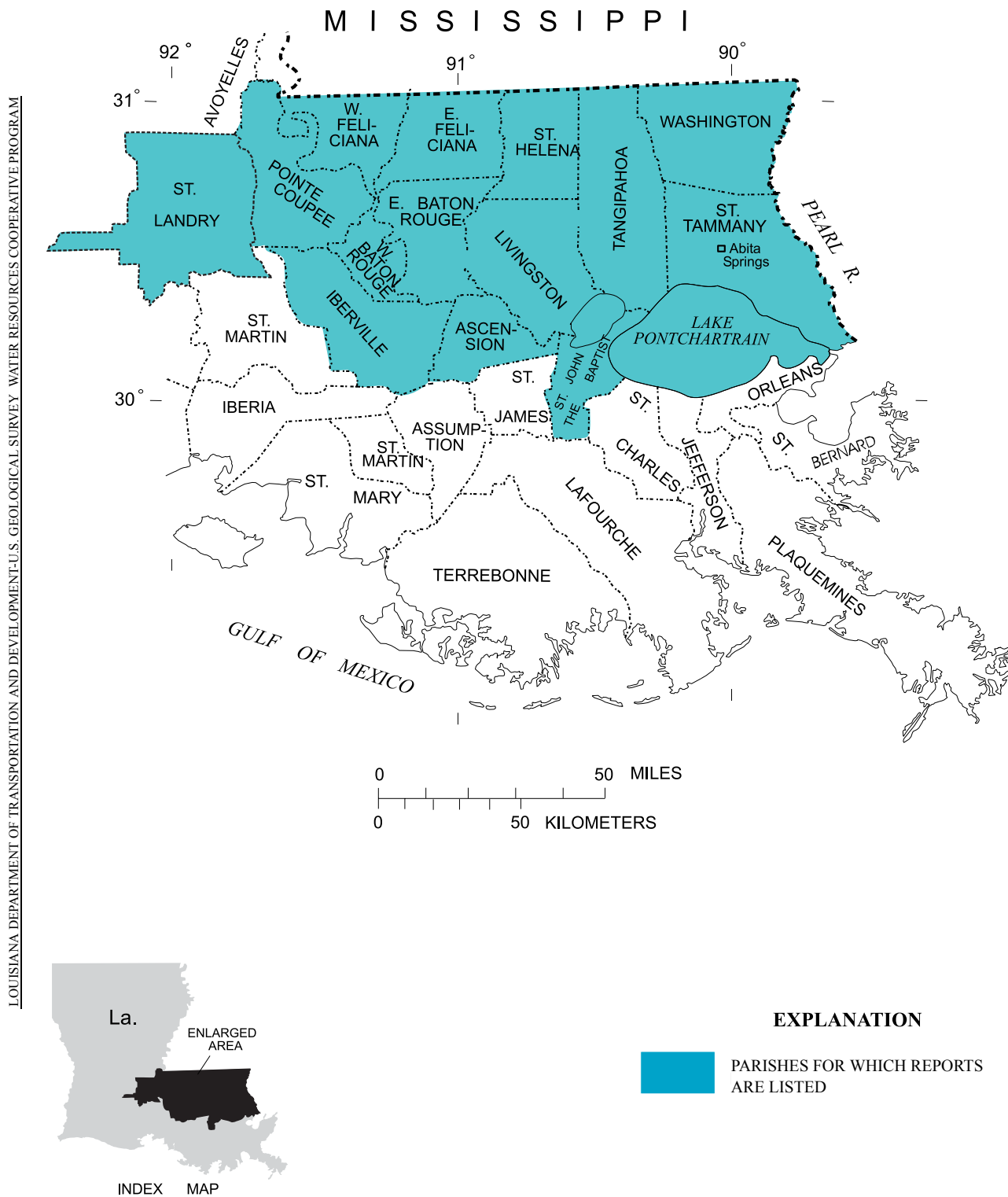


Figure 13. Parishes for which reports are listed on the Jasper equivalent aquifer system in Louisiana.

East Baton Rouge — continued

Walters, D.J., and Lovelace, W.M., 1998, Ground-water-quality data for East and West Baton Rouge, East and West Feliciana, and Pointe Coupee Parishes, Louisiana, water years 1944-97: Louisiana Department of Transportation and Development **Water Resources Basic Records Report no. 21**, 54 p., 1 pl.

Whiteman, C.D., Jr., 1980, Measuring local subsidence with extensometers in the Baton Rouge area, Louisiana, 1975-79: Louisiana Department of Transportation and Development, Office of Public Works **Water Resources Technical Report no. 20**, 18 p.

East Feliciana

Calandro, A.J., Whiteman, C.D., and Gaydos, M.W., [1966], Water, *in* East Feliciana Parish Resources and Facilities: Louisiana Department of Public Works and East Feliciana Parish Development Board, p. 32-37.

Morgan, C.O., 1963, Ground-water resources of East Feliciana and West Feliciana Parishes, Louisiana: Louisiana Department of Public Works, 58 p.

Walters, D.J., and Lovelace, W.M., 1998, Ground-water-quality data for East and West Baton Rouge, East and West Feliciana, and Pointe Coupee Parishes, Louisiana, water years 1944-97: Louisiana Department of Transportation and Development **Water Resources Basic Records Report no. 21**, 54 p., 1 pl.

Iberville

Long, R.A., [1965], Water, *in* Iberville Parish Resources and Facilities: Louisiana Department of Public Works and Iberville Parish Development Board, p. 26-29.

U.S. Geological Survey, [Jones, P.H.], 1945, Water, *in* Iberville Parish Resources and Facilities: Louisiana Department of Public Works and Iberville Parish Planning Board, p. 21-25.

Livingston

Tomaszewski, D.J., 1988, Ground-water hydrology of Livingston, St. Helena, and parts of Ascension and Tangipahoa Parishes, southeastern Louisiana: Louisiana Department of Transportation and Development **Water Resources Technical Report no. 43**, 54 p.

U.S. Geological Survey, [1955], Water, *in* Livingston Parish Resources and Facilities: Louisiana Department of Public Works and Livingston Parish Development Board, p. 29-40.

Pointe Coupee

Harder, A.H., Sauer, V.B., and Broussard, W.L., 1968, Water resources of the Lettsworth-Innis-Batchelor area, Pointe Coupee Parish, Louisiana: Department of Conservation, Louisiana Geological Survey, and Louisiana Department of Public Works **Water Resources Pamphlet no. 21**, 28 p.

U.S. Geological Survey, [Jones, P.H.], 1946, Water, *in* Pointe Coupee Parish Resources and Facilities: Louisiana Department of Public Works and Pointe Coupee Parish Planning Board, p. 30-34.

Pointe Coupee — continued

U.S. Geological Survey, [Onellion, F.E.], [1956], Water, *in* Pointe Coupee Parish Resources and Facilities: Louisiana Department of Public Works and Pointe Coupee Parish Development Board, p. 37-43.

Walters, D.J., and Lovelace, W.M., 1998, Ground-water-quality data for East and West Baton Rouge, East and West Feliciana, and Pointe Coupee Parishes, Louisiana, water years 1944-97: Louisiana Department of Transportation and Development **Water Resources Basic Records Report no. 21**, 54 p., 1 pl.

Winner, M.D., Jr., Forbes, M.J., Jr., and Broussard, W.L., 1968, Water resources of Pointe Coupee Parish, Louisiana: Department of Conservation, Louisiana Geological Survey, and Louisiana Department of Public Works **Water Resources Bulletin no. 11**, 110 p.

St. Helena

Tomaszewski, D.J., 1988, Ground-water hydrology of Livingston, St. Helena, and parts of Ascension and Tangipahoa Parishes, southeastern Louisiana: Louisiana Department of Transportation and Development **Water Resources Technical Report no. 43**, 54 p.

St. John the Baptist

Rapp, T.R., 1994, Ground-water resources of southern Tangipahoa Parish and adjacent areas, Louisiana: U.S. Geological Survey **Water-Resources Investigations Report 92-4182**, 47 p.

U.S. Geological Survey, [Cook, M.F., and Scarcia, Glenn], [1955], Water, *in* St. John the Baptist Parish Resources and Facilities: Louisiana Department of Public Works and St. John the Baptist Parish Development Board, p. 25-33.

St. Landry

U.S. Geological Survey, [Jones, P.H.], [1947], Water, *in* St. Landry Parish Resources and Facilities: Louisiana Department of Public Works and St. Landry Parish Planning Board.

St. Tammany

Nyman, D.J., and Fayard, L.D., 1978, Ground-water resources of Tangipahoa and St. Tammany Parishes, southeastern Louisiana: Louisiana Department of Transportation and Development, Office of Public Works **Water Resources Technical Report no. 15**, 76 p.

Rapp, T.R., 1994, Ground-water resources of southern Tangipahoa Parish and adjacent areas, Louisiana: U.S. Geological Survey **Water-Resources Investigations Report 92-4182**, 47 p.

U.S. Geological Survey, [Scarcia, Glenn], [1954], Water, *in* St. Tammany Parish Resources and Facilities: Louisiana Department of Public Works and St. Tammany Parish Planning Board, p. 37-46.

Tangipahoa

Cardwell, G.T., Forbes, M.J., Jr., and Gaydos, M.W., 1966, Progress report on the availability of fresh water, Lake Pontchartrain area, Louisiana: Department of Conservation, Louisiana Geological Survey, and Louisiana Department of Public Works **Water Resources Pamphlet no. 18**, 24 p.

Tangipahoa — continued

- Nyman, D.J., and Fayard, L.D., 1978, Ground-water resources of Tangipahoa and St. Tammany Parishes, southeastern Louisiana: Louisiana Department of Transportation and Development, Office of Public Works **Water Resources Technical Report no. 15**, 76 p.
- Rapp, T.R., 1994, Ground-water resources of southern Tangipahoa Parish and adjacent areas, Louisiana: U.S. Geological Survey **Water-Resources Investigations Report 92-4182**, 47 p.
- Tomaszewski, D.J., 1988, Ground-water hydrology of Livingston, St. Helena, and parts of Ascension and Tangipahoa Parishes, southeastern Louisiana: Louisiana Department of Transportation and Development **Water Resources Technical Report no. 43**, 54 p.

Washington

- Case, H.L., III, 1979, Ground-water resources of Washington Parish, Louisiana: Louisiana Department of Transportation and Development, Office of Public Works **Water Resources Technical Report no. 18**, 33 p.
- U.S. Geological Survey, [Taylor, J.C., Jr.], 1945, Water, *in* Washington Parish Resources and Facilities: Louisiana Department of Public Works and Washington Parish Planning Board, p. 31-32, app., p. III-IV.
- U.S. Geological Survey, [Cardwell, G.T.], [1958], Water, *in* Washington Parish Resources and Facilities: Louisiana Department of Public Works and Washington Parish Development Board, p. 27-39.

West Baton Rouge

- Morgan, C.O., and Winner, M.D., Jr., 1964, Salt-water encroachment in aquifers of the Baton Rouge area—preliminary report and proposal: Louisiana Department of Public Works, 37 p.
- Page, L.V., and Poole, J.L., [1958], Water, *in* West Baton Rouge Parish Resources and Facilities: Louisiana Department of Public Works and West Baton Rouge Parish Development Board, p. 26-35.
- Tomaszewski, D.J., 1996, Distribution and movement of saltwater in aquifers in the Baton Rouge area, Louisiana, 1990-92: Louisiana Department of Transportation and Development **Water Resources Technical Report no. 59**, 44 p.
- Tomaszewski, D.J., and Anderson, M.L., 1995, Data from wells in a chloride monitoring network, Baton Rouge area, Louisiana, 1965-94: Louisiana Department of Transportation and Development **Water Resources Basic Records Report no. 19**, 40 p.
- U.S. Geological Survey, [Jones, P.H.], 1947, Water, *in* West Baton Rouge Parish Resources and Facilities: Louisiana Department of Public Works and West Baton Rouge Parish Development Board, p. 29-33.
- Walters, D.J., and Lovelace, W.M., 1998, Ground-water-quality data for East and West Baton Rouge, East and West Feliciana, and Pointe Coupee Parishes, Louisiana, water years 1944-97: Louisiana Department of Transportation and Development **Water Resources Basic Records Report no. 21**, 54 p., 1 pl.

West Feliciana

- Morgan, C.O., 1963, Ground-water resources of East Feliciana and West Feliciana Parishes, Louisiana: Louisiana Department of Public Works, 58 p.
- Walters, D.J., and Lovelace, W.M., 1998, Ground-water-quality data for East and West Baton Rouge, East and West Feliciana, and Pointe Coupee Parishes, Louisiana, water years 1944-97: Louisiana Department of Transportation and Development **Water Resources Basic Records Report no. 21**, 54 p., 1 pl.

Multiparish

- Buono, Anthony, 1983, The Southern Hills regional aquifer system of southeastern Louisiana and southwestern Mississippi: U.S. Geological Survey **Water-Resources Investigations Report 83-4189**, 38 p.
- Cardwell, G.T., Forbes, M.J., Jr., and Gaydos, M.W., 1966, Progress report on the availability of fresh water, Lake Pontchartrain area, Louisiana: Department of Conservation, Louisiana Geological Survey, and Louisiana Department of Public Works **Water Resources Pamphlet no. 18**, 24 p.
- Cardwell, G.T., Forbes, M.J., Jr., and Gaydos, M.W., 1967, Water resources of the Lake Pontchartrain area, Louisiana: Department of Conservation, Louisiana Geological Survey, and Louisiana Department of Public Works **Water Resources Bulletin no. 12**, 105 p.
- Cardwell, G.T., and Rollo, J.R., 1960, Interim report on ground-water conditions between Baton Rouge and New Orleans, Louisiana: Department of Conservation, Louisiana Geological Survey, and Louisiana Department of Public Works **Water Resources Pamphlet no. 9**, 44 p.
- Cardwell, G.T., Rollo, J.R., and Long, R.A., 1963, Basic ground-water data for the Mississippi River parishes south of Baton Rouge, Louisiana: Louisiana Department of Public Works, 5 p.
- Carlson, D.D., Stallworth, G.R., Dantin, L.J., and Stuart, C.G., 1982, Water resources data—Louisiana, water year 1982, volume 1. Central and northern Louisiana: U.S. Geological Survey **Water-Data Report LA-82-1**, 422 p.
- Carlson, D.D., Stallworth, G.R., Dantin, L.J., and Stuart, C.G., 1982, Water resources data—Louisiana, water year 1982, volume 2. Southern Louisiana: U.S. Geological Survey **Water-Data Report LA-82-2**, 404 p.
- Carlson, D.D., Stallworth, G.R., Dantin, L.J., and Stuart, C.G., 1983, Water resources data—Louisiana, water year 1983, volume 1. Central and northern Louisiana: U.S. Geological Survey **Water-Data Report LA-83-1**, 392 p.
- Carlson, D.D., Stallworth, G.R., Dantin, L.J., and Stuart, C.G., 1983, Water resources data—Louisiana, water year 1983, volume 2. Southern Louisiana: U.S. Geological Survey **Water-Data Report LA-83-2**, 360 p.
- Demas, C.R., Demcheck, D.K., Anderson, M.L., and Garon, J.D., 1999, National Water Quality Assessment Program—Acadian-Pontchartrain Study Unit: U.S. Geological Survey **Fact Sheet FS-185-99**, 4 p.
- Dial, D.C., 1968, Water-level trends in southeastern Louisiana: Department of Conservation, Louisiana Geological Survey, and Louisiana Department of Public Works **Water Resources Pamphlet no. 22**, 11 p.

Multiparish — continued

- Harris, G.D., 1904, Underground waters of southern Louisiana, *with discussions of their uses for water supplies and for rice irrigation*, by M.L. Fuller: U.S. Geological Survey **Water-Supply Paper 101**, 98 p.
- Harris, G.D., 1906, Underground waters of southern Louisiana, *in* Geological Survey of Louisiana, report of 1905: Louisiana State Experiment Station, Louisiana Geological Survey **Bulletin I**, p. 1-164.
- Lurry, D.L., 1985, Public water supplies in Louisiana, volume 1: Northern Louisiana: Louisiana Department of Transportation and Development **Water Resources Basic Records Report no. 13**, 119 p.
- Martin, Angel, Jr., and Whiteman, C.D., Jr., 1989, Geohydrology and regional ground-water flow of the coastal lowlands aquifer system in parts of Louisiana, Mississippi, Alabama, and Florida--A preliminary analysis: U.S. Geological Survey **Water-Resources Investigations Report 88-4100**, 88 p.
- Martin, Angel, Jr., and Whiteman, C.D., Jr., 1990, Calibration and sensitivity analysis of a ground-water flow model of the coastal lowlands aquifer system in parts of Louisiana, Mississippi, Alabama, and Florida: U.S. Geological Survey **Water-Resources Investigations Report 89-4189**, 54 p.
- Martin, Angel, Jr., and Whiteman, C.D., Jr., 1991, Hydrology of the coastal lowlands aquifer system in parts of Alabama, Florida, Louisiana, and Mississippi: U.S. Geological Survey **Open-File Report 91-72**, 115 p.
- Martin, Angel, Jr., and Whiteman, C.D., Jr., 1999, Hydrology of the coastal lowlands aquifer system in parts of Alabama, Florida, Louisiana, and Mississippi: U.S. Geological Survey **Professional Paper 1416-H**, 51 p.
- Martin, Angel, Jr., Whiteman, C.D., Jr., and Becnel, M.J., 1988, Generalized potentiometric surfaces of the upper and lower Jasper and equivalent aquifers in Louisiana: U.S. Geological Survey **Water-Resources Investigations Report 87-4139**, 2 sheets.
- Stuart, C.G., and Lurry, D.L., 1988, Public water supplies in Louisiana, volume 2: Southern Louisiana: Louisiana Department of Transportation and Development **Water Resources Basic Records Report no. 16**, 206 p.
- U.S. Geological Survey, 1976, Water resources data for Louisiana, water year 1976, volume 1. Central and northern Louisiana: U.S. Geological Survey **Water-Data Report LA-76-1**, 463 p.
- U.S. Geological Survey, 1976, Water resources data for Louisiana, water year 1976, volume 2. Southern Louisiana: U.S. Geological Survey **Water-Data Report LA-76-2**, 826 p.
- U.S. Geological Survey, 1977, Water resources data for Louisiana, water year 1977, volume 1. Central and northern Louisiana: U.S. Geological Survey **Water-Data Report LA-77-1**, 405 p.
- U.S. Geological Survey, 1977, Water resources data for Louisiana, water year 1977, volume 2. Southern Louisiana: U.S. Geological Survey **Water-Data Report LA-77-2**, 393 p.
- U.S. Geological Survey, 1977, Water resources data for Louisiana, water year 1977, volume 3. Coastal Louisiana: U.S. Geological Survey **Water-Data Report LA-77-3**, 578 p.

Multiparish — continued

- U.S. Geological Survey, 1978, Water resources data for Louisiana, water year 1978, volume 1. Central and northern Louisiana: U.S. Geological Survey **Water-Data Report LA-78-1**, 412 p.
- U.S. Geological Survey, 1978, Water resources data for Louisiana, water year 1978, volume 2. Southern Louisiana: U.S. Geological Survey **Water-Data Report LA-78-2**, 365 p.
- U.S. Geological Survey, 1978, Water resources data for Louisiana, water year 1978, volume 3. Coastal Louisiana: U.S. Geological Survey **Water-Data Report LA-78-3**, 326 p.
- U.S. Geological Survey, 1979, Water resources data for Louisiana, water year 1979, volume 1. Central and northern Louisiana: U.S. Geological Survey **Water-Data Report LA-79-1**, 426 p.
- U.S. Geological Survey, 1979, Water resources data for Louisiana, water year 1979, volume 2. Southern Louisiana: U.S. Geological Survey **Water-Data Report LA-79-2**, 461 p.
- U.S. Geological Survey, 1979, Water resources data for Louisiana, water year 1979, volume 3. Coastal Louisiana: U.S. Geological Survey **Water-Data Report LA-79-3**, 284 p.
- U.S. Geological Survey, 1980, Water resources data for Louisiana, water year 1980, volume 1. Central and northern Louisiana: U.S. Geological Survey **Water-Data Report LA-80-1**, 526 p.
- U.S. Geological Survey, 1980, Water resources data for Louisiana, water year 1980, volume 2. Southern Louisiana: U.S. Geological Survey **Water-Data Report LA-80-2**, 371 p.
- U.S. Geological Survey, 1980, Water resources data for Louisiana, water year 1980, volume 3. Coastal Louisiana: U.S. Geological Survey **Water-Data Report LA-80-3**, 308 p.
- U.S. Geological Survey, 1981, Water resources data—Louisiana, water year 1981, volume 1. Central and northern Louisiana: U.S. Geological Survey **Water-Data Report LA-81-1**, 424 p.
- U.S. Geological Survey, 1981, Water resources data—Louisiana, water year 1981, volume 2. Southern Louisiana: U.S. Geological Survey **Water-Data Report LA-81-2**, 327 p.
- U.S. Geological Survey, 1981, Water resources data—Louisiana, water year 1981, volume 3. Coastal Louisiana: U.S. Geological Survey **Water-Data Report LA-81-3**, 218 p.
- Veatch, A.C., 1905, Louisiana and southern Arkansas, *in* Underground waters of eastern United States: U.S. Geological Survey **Water-Supply Paper 114**, p. 179-187.
- Veatch, A.C., 1906, Geology and underground water resources of northern Louisiana and southern Arkansas: U.S. Geological Survey **Professional Paper 46**, 422 p.
- Veatch, A.C., 1906, Geology and underground water resources of northern Louisiana, with notes on adjoining districts; *in* Geological Survey of Louisiana, report of 1905: Louisiana State Experiment Station, Louisiana Geological Survey **Bulletin IV**, p. 261-457.
- Walters, D.J., 1995, Louisiana ground-water map no. 11: Potentiometric surface, spring 1993, and water-level changes, 1987-93, of the Gonzales-New Orleans aquifer in southeastern Louisiana: U.S. Geological Survey **Water-Resources Investigations Report 95-4169**, 2 sheets.

Multiparish — continued

Walters, D.J., and Lovelace, W.M., 1998, Ground-water-quality data for East and West Baton Rouge, East and West Feliciana, and Pointe Coupee Parishes, Louisiana, water years 1944-97: Louisiana Department of Transportation and Development **Water Resources Basic Records Report no. 21**, 54 p., 1 pl.

Winner, M.D., Jr., 1963, The Florida Parishes--an area of large, undeveloped ground-water potential in southeastern Louisiana: Louisiana Department of Public Works, 50 p.

CATAHOULA AQUIFER

Catahoula

Marie, J.R., [1964], Water, *in* Catahoula Parish Resources and Facilities: Louisiana Department of Public Works and Catahoula Parish Development Board, p. 24-27.

U.S. Geological Survey, [Turcan, A.N., Jr.], 1949, Water, *in* Catahoula Parish Resources and Facilities: Louisiana Department of Public Works and Catahoula Parish Planning Board, p. 30-35.

Concordia

No entry.

East Feliciana

Calandro, A.J., Whiteman, C.D., and Gaydos, M.W., [1966], Water, *in* East Feliciana Parish Resources and Facilities: Louisiana Department of Public Works and East Feliciana Parish Development Board, p. 32-37.

Morgan, C.O., 1963, Ground-water resources of East Feliciana and West Feliciana Parishes, Louisiana: Louisiana Department of Public Works, 58 p.

Walters, D.J., and Lovelace, W.M., 1998, Ground-water-quality data for East and West Baton Rouge, East and West Feliciana, and Pointe Coupee Parishes, Louisiana, water years 1944-97: Louisiana Department of Transportation and Development **Water Resources Basic Records Report no. 21**, 54 p., 1 pl.

Grant

Maher, J.C., 1940, Ground water in Grant and La Salle Parishes, Louisiana, *in* Louisiana Conservation Review, spring 1940: Louisiana Department of Conservation, p. 36-41.

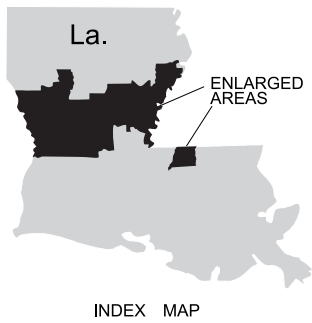
Maher, J.C., 1940, Memorandum on the ground-water supplies in the Colfax area, Louisiana: U.S. Geological Survey **Open-File Report**, 1 p.

Maher, J.C., 1941, Ground-water resources of Grant and La Salle Parishes, Louisiana: Louisiana Department of Minerals, **Geological Bulletin no. 20**, 95 p.

Maher, J.C., 1942, Ground-water conditions at Camp Livingston, Camp Beauregard, and Esler Field, Louisiana: U.S. Geological Survey **Open-File Report**, 51 p.

U.S. Geological Survey, [Jones, P.H.], 1947, Water, *in* Grant Parish Resources and Facilities: Louisiana Department of Public Works and Grant Parish Planning Board.

LOUISIANA DEPARTMENT OF TRANSPORTATION AND DEVELOPMENT—U.S. GEOLOGICAL SURVEY WATER RESOURCES COOPERATIVE PROGRAM



EXPLANATION

PARISHES FOR WHICH REPORTS ARE LISTED

Figure 14. Parishes for which reports are listed on the Catahoula aquifer in Louisiana.

La Salle

- Maher, J.C., 1940, Ground water in Grant and La Salle Parishes, Louisiana, *in* Louisiana Conservation Review, spring 1940: Louisiana Department of Conservation, p. 36-41.
- Maher, J.C., 1941, Ground-water resources of Grant and La Salle Parishes, Louisiana: Louisiana Department of Minerals, **Geological Bulletin no. 20**, 95 p.
- Sloss, Raymond, and May, H.G., [1961], Water, in La Salle Parish Resources and Facilities: Louisiana Department of Public Works and La Salle Parish Development Board, p. 47-57.

Natchitoches

- Maher, J.C., and Jones, P.H., 1945, Ground water and geologic structure of Natchitoches area, Louisiana: Bulletin of American Association of Petroleum Geologists, v. 29, no. 1, p. 23-44.
- Maher, J.C., and Jones, P.H., 1949, Ground-water exploration in the Natchitoches area, Louisiana: U.S. Geological Survey **Water-Supply Paper 968-D**, p. D159-D211.
- Newcome, Roy, Jr., Page, L.V., and Sloss, Raymond, 1963, Water resources of Natchitoches Parish, Louisiana: Department of Conservation, Louisiana Geological Survey, and Louisiana Department of Public Works **Water Resources Bulletin no. 4**, 189 p.
- U.S. Geological Survey, [Newcome, Roy, Jr.], [1957], Water, *in* Natchitoches Parish Resources and Facilities: Louisiana Department of Public Works and Natchitoches Parish Development Board, p. 46-58.

Rapides

- Klug, M.L., 1955, Geology and ground-water resources of the Alexandria area, Rapides Parish, Louisiana: Department of Conservation, Louisiana Geological Survey, and Louisiana Department of Public Works **Water Resources Pamphlet no. 3**, 23 p.
- Maher, J.C., 1939, Fluoride in the ground water of Avoyelles and Rapides Parishes, Louisiana: Louisiana Department of Conservation **Geological Pamphlet no. 1**, 23 p.
- Maher, J.C., 1940, Ground-water resources of Rapides Parish, Louisiana: Louisiana Department of Conservation **Geological Bulletin no. 17**, 100 p.
- Maher, J.C., 1940, Preliminary report on ground-water conditions at Alexandria, Louisiana: Louisiana Department of Conservation **Geological Pamphlet no. 2**, 54 p.
- Maher, J.C., 1942, Ground-water conditions at Camp Claiborne, Louisiana: U.S. Geological Survey **Open-File Report**, 54 p.
- Maher, J.C., 1942, Ground-water conditions at Camp Livingston, Camp Beauregard, and Esler Field, Louisiana: U.S. Geological Survey **Open-File Report**, 51 p.
- Maher, J.C., 1942, Memorandum on ground-water conditions in the Alexandria area, Louisiana: U.S. Geological Survey **Open-File Report**, 3 p.
- Maher, J.C., and Jones, P.H., 1945, Ground-water exploration at Alexandria, Louisiana: Economic Geology, v. 40, no. 3, May 1945, p. 164-182.

Rapides — continued

- Newcome, Roy, Jr., 1961, Sources of emergency water supply in the Alexandria area, Louisiana: Department of Conservation, Louisiana Geological Survey, and Louisiana Department of Public Works, 7 p.
- Newcome, Roy, Jr., and Sloss, Raymond, 1966, Water resources of Rapides Parish, Louisiana: Department of Conservation, Louisiana Geological Survey, and Louisiana Department of Public Works **Water Resources Bulletin no. 8**, 104 p.
- Rogers, J.E., 1981, Water resources of the Kisatchie well-field area near Alexandria, Louisiana: Louisiana Department of Transportation and Development, Office of Public Works **Water Resources Technical Report no. 26**, 57 p.
- Smoot, C.W., and Fendick, R.B., Jr., 1998, Hydrogeology and water resources of the Alexandria area, Rapides Parish, Louisiana: Louisiana Department of Transportation and Development **Water Resources Technical Report no. 63**, 36 p., 1 pl.
- Whiteman, C.D., Jr., Calandro, A.J., and Broussard, W.L., 1970, Water resources of the Slagle-Simpson-Flatwoods area, Louisiana: Department of Conservation, Louisiana Geological Survey, and Louisiana Department of Public Works **Water Resources Pamphlet 24**, 23 p.

Sabine

- Page, L.V., Newcome, Roy, Jr., and Graeff, G.D., Jr., 1963, Water resources of Sabine Parish, Louisiana: Department of Conservation, Louisiana Geological Survey, and Louisiana Department of Public Works **Water Resources Bulletin no. 3**, 146 p.
- U.S. Geological Survey, [Sloss, Raymond, and Garber, M.S.], [1959], Water, *in* Sabine Parish Resources and Facilities: Louisiana Department of Public Works and Sabine Parish Development Board, p. 34-48.

Tensas

- U.S. Geological Survey, [Turcan, A.N., Jr.], 1949, Water, *in* Tensas Parish Resources and Facilities: Louisiana Department of Public Works and Tensas Parish Planning Board, p. 25-29.

Vernon

- Klug, M.L., 1956, Memorandum on the ground-water resources of the Leesville area, Vernon Parish, Louisiana: U.S. Geological Survey **Open-File Report**, 25 p.
- Maher, J.C., 1945, Ground-water geology of Camp Polk and North Camp Polk, Louisiana: Bulletin of American Association of Petroleum Geologists, v. 29, no. 8, p. 1,169-1,188.
- Maher, J.C., Guyton, W.F., Drescher, W.J., and Jones, P.H., 1955, Ground-water conditions at Camp Polk and North Camp Polk, Louisiana: U.S. Geological Survey **Open-File Report**, 67 p.
- McWreath, H.C., III, and Smoot, C.W., 1989, Geohydrology and development of ground water at Fort Polk, Louisiana: U.S. Geological Survey **Water-Resources Investigations Report 88-4088**, 53 p.

Vernon — continued

Rogers, J.E., and Calandro, A.J., 1965, Water resources of Vernon Parish, Louisiana: Department of Conservation, Louisiana Geological Survey, and Louisiana Department of Public Works **Water Resources Bulletin no. 6**, 104 p.

U.S. Geological Survey, [Jones, P.H.], 1949, Water, *in* Vernon Parish Resources and Facilities: Louisiana Department of Public Works and Vernon Parish Planning Board, p. 25-30.

Whiteman, C.D., Jr., Calandro, A.J., and Broussard, W.L., 1970, Water resources of the Slagle-Simpson-Flatwoods area, Louisiana: Department of Conservation, Louisiana Geological Survey, and Louisiana Department of Public Works **Water Resources Pamphlet no. 24**, 23 p.

Multiparish

Carlson, D.D., Stallworth, G.R., Dantin, L.J., and Stuart, C.G., 1982, Water resources data—Louisiana, water year 1982, volume 1. Central and northern Louisiana: U.S. Geological Survey **Water-Data Report LA-82-1**, 422 p.

Carlson, D.D., Stallworth, G.R., Dantin, L.J., and Stuart, C.G., 1983, Water resources data—Louisiana, water year 1983, volume 1. Central and northern Louisiana: U.S. Geological Survey **Water-Data Report LA-83-1**, 392 p.

Huff, G.F., and Bonck, J.P., 1993, Saltwater in shallow aquifers in east-central and northeastern Louisiana and southeastern Arkansas: U.S. Geological Survey **Open-File Report 93-494**, 54 p.

Lurry, D.L., 1985, Public water supplies in Louisiana, volume 1: Northern Louisiana: Louisiana Department of Transportation and Development **Water Resources Basic Records Report no. 13**, 119 p.

Martin, Angel, Jr., and Whiteman, C.D., Jr., 1986, Generalized potentiometric surface of the Catahoula aquifer in central Louisiana, 1980: U.S. Geological Survey **Water-Resources Investigations Report 86-4059**, 1 sheet.

Martin, Angel, Jr., and Whiteman, C.D., Jr., 1989, Geohydrology and regional ground-water flow of the coastal lowlands aquifer system in parts of Louisiana, Mississippi, Alabama, and Florida--A preliminary analysis: U.S. Geological Survey **Water-Resources Investigations Report 88-4100**, 88 p.

Martin, Angel, Jr., and Whiteman, C.D., Jr., 1990, Calibration and sensitivity analysis of a ground-water flow model of the coastal lowlands aquifer system in parts of Louisiana, Mississippi, Alabama, and Florida: U.S. Geological Survey **Water-Resources Investigations Report 89-4189**, 54 p.

Martin, Angel, Jr., and Whiteman, C.D., Jr., 1991, Hydrology of the coastal lowlands aquifer system in parts of Alabama, Florida, Louisiana, and Mississippi: U.S. Geological Survey **Open-File Report 91-72**, 115 p.

Martin, Angel, Jr., and Whiteman, C.D., Jr., 1999, Hydrology of the coastal lowlands aquifer system in parts of Alabama, Florida, Louisiana, and Mississippi: U.S. Geological Survey **Professional Paper 1416-H**, 51 p.

Multiparish — continued

- Turcan, A.N., Jr., Wesselman, J.B., and Kilburn, Chabot, 1966, Interstate correlation of aquifers, southwestern Louisiana and southeastern Texas, *in* Geological Survey research 1966, Chapter D: U.S. Geological Survey **Professional Paper 550-D**, p. D231-D236.
- U.S. Geological Survey, 1976, Water resources data for Louisiana, water year 1976, volume 1. Central and northern Louisiana: U.S. Geological Survey **Water-Data Report LA-76-1**, 463 p.
- U.S. Geological Survey, 1977, Water resources data for Louisiana, water year 1977, volume 1. Central and northern Louisiana: U.S. Geological Survey **Water-Data Report LA-77-1**, 405 p.
- U.S. Geological Survey, 1978, Water resources data for Louisiana, water year 1978, volume 1. Central and northern Louisiana: U.S. Geological Survey **Water-Data Report LA-78-1**, 412 p.
- U.S. Geological Survey, 1979, Water resources data for Louisiana, water year 1979, volume 1. Central and northern Louisiana: U.S. Geological Survey **Water-Data Report LA-79-1**, 426 p.
- U.S. Geological Survey, 1980, Water resources data for Louisiana, water year 1980, volume 1. Central and northern Louisiana: U.S. Geological Survey **Water-Data Report LA-80-1**, 526 p.
- U.S. Geological Survey, 1981, Water resources data—Louisiana, water year 1981, volume 1. Central and northern Louisiana: U.S. Geological Survey **Water-Data Report LA-81-1**, 424 p.
- Veatch, A.C., 1905, Louisiana and southern Arkansas, *in* Underground waters of eastern United States: U.S. Geological Survey **Water-Supply Paper 114**, p. 179-187.
- Veatch, A.C., 1906, Geology and underground water resources of northern Louisiana and southern Arkansas: U.S. Geological Survey **Professional Paper 46**, 422 p.
- Veatch, A.C., 1906, Geology and underground water resources of northern Louisiana, with notes on adjoining districts; *in* Geological Survey of Louisiana, report of 1905: Louisiana State Experiment Station, Louisiana Geological Survey **Bulletin IV**, p. 261-457.
- Whiteman, C.D., Jr., and Martin, Angel, Jr., 1984, Geohydrologic sections, northern Louisiana: U.S. Geological Survey **Water-Resources Investigations Report 84-4211**, 1 sheet.

COCKFIELD AQUIFER

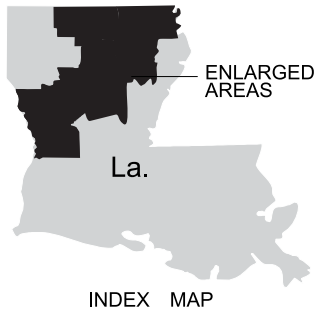
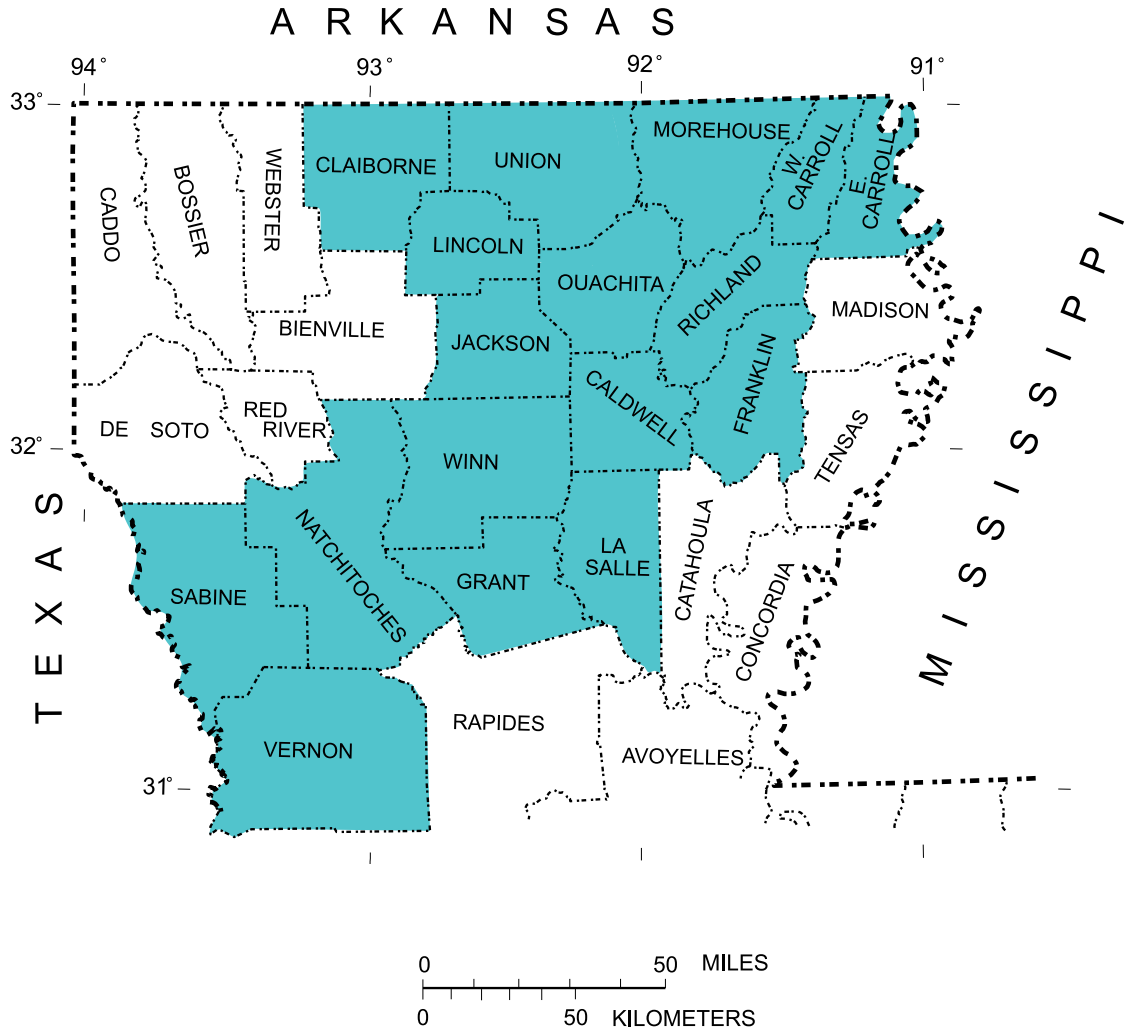
Caldwell

No entry.

Claiborne

- U.S. Geological Survey, [Turcan, A.N., Jr.], 1948, Water, *in* Claiborne Parish Resources and Facilities: Louisiana Department of Public Works and Claiborne Parish Planning Board, p. 32-37.

LOUISIANA DEPARTMENT OF TRANSPORTATION AND DEVELOPMENT—U.S. GEOLOGICAL SURVEY WATER RESOURCES COOPERATIVE PROGRAM



EXPLANATION

PARISHES FOR WHICH REPORTS ARE LISTED

Figure 15. Parishes for which reports are listed on the Cockfield aquifer in Louisiana.

East Carroll

- Poole, J.L., 1961, Ground-water resources of East Carroll and West Carroll Parishes, Louisiana: Louisiana Department of Public Works, 174 p.
- Turcan, A.N., Jr., 1951, Water, *in* East Carroll Parish Resources and Facilities: Louisiana Department of Public Works and East Carroll Parish Development Board, p. 50-56.

Franklin

- Sloss, Raymond, and May, H.G., [1959], Water, *in* Franklin Parish Resources and Facilities: Louisiana Department of Public Works and Franklin Parish Development Board, p. 34-45.
- Whitfield, M.S., Jr., 1973, Availability of ground water in the Winnsboro area, Louisiana: Louisiana Department of Public Works **Water Resources Special Report no. 1**, 9 p.

Grant

- Maher, J.C., 1940, Ground water in Grant and La Salle Parishes, Louisiana, *in* Louisiana Conservation Review, spring 1940: Louisiana Department of Conservation, p. 36-41.
- Maher, J.C., 1940, Memorandum on the ground-water supplies in the Colfax area, Louisiana: U.S. Geological Survey **Open-File Report**, 1 p.
- Maher, J.C., 1941, Ground-water resources of Grant and La Salle Parishes, Louisiana: Louisiana Department of Minerals, **Geological Bulletin no. 20**, 95 p.
- Maher, J.C., 1942, Ground-water conditions at Camp Livingston, Camp Beauregard, and Esler Field, Louisiana: U.S. Geological Survey **Open-File Report**, 51 p.
- U.S. Geological Survey, [Jones, P.H.], 1947, Water, *in* Grant Parish Resources and Facilities: Louisiana Department of Public Works and Grant Parish Planning Board.

Jackson

- U.S. Geological Survey, [Jones, P.H.], 1947, Water, *in* Jackson Parish Resources and Facilities: Louisiana Department of Public Works and Jackson Parish Planning Board, p. 26-29.

La Salle

- Maher, J.C., 1940, Ground water in Grant and La Salle Parishes, Louisiana, *in* Louisiana Conservation Review, spring 1940: Louisiana Department of Conservation, p. 36-41.
- Maher, J.C., 1941, Ground-water resources of Grant and La Salle Parishes, Louisiana: Louisiana Department of Minerals, **Geological Bulletin no. 20**, 95 p.
- Sloss, Raymond, and May, H.G., [1961], Water, *in* La Salle Parish Resources and Facilities: Louisiana Department of Public Works and La Salle Parish Development Board, p. 47-57.

Lincoln

Maher, J.C., 1943, Water, *in* Lincoln Parish Resources and Facilities: Louisiana Department of Public Works and Lincoln Parish Planning Board, p. 22-26, 70-71.

Sanford, T.H., Jr., 1973, Water resources of the Ruston area, Louisiana: Louisiana Department of Public Works **Water Resources Technical Report no. 8**, 32 p.

U.S. Geological Survey, [Turcan, A.N., Jr.], [1953], Water, *in* Lincoln Parish Resources and Facilities: Louisiana Department of Public Works and Lincoln Parish Development Board, p. 41-48.

Morehouse

Sanford, T.H., Jr., 1973, Ground-water resources of Morehouse Parish, Louisiana: Department of Conservation, Louisiana Geological Survey, and Louisiana Department of Public Works **Water Resources Bulletin no. 19**, 90 p.

U.S. Geological Survey, [Jones, P.H.], [1950], Water, *in* Morehouse Parish Resources and Facilities: Louisiana Department of Public Works and Morehouse Parish Development Board, p. 37-40.

Natchitoches

Maher, J.C., and Jones, P.H., 1945, Ground water and geologic structure of Natchitoches area, Louisiana: *Bulletin of American Association of Petroleum Geologists*, v. 29, no. 1, p. 23-44.

Maher, J.C., and Jones, P.H., 1949, Ground-water exploration in the Natchitoches area, Louisiana: U.S. Geological Survey **Water-Supply Paper 968-D**, p. D159-D211.

Newcome, Roy, Jr., Page, L.V., and Sloss, Raymond, 1963, Water resources of Natchitoches Parish, Louisiana: Department of Conservation, Louisiana Geological Survey, and Louisiana Department of Public Works **Water Resources Bulletin no. 4**, 189 p.

U.S. Geological Survey, [Newcome, Roy, Jr.], [1957], Water, *in* Natchitoches Parish Resources and Facilities: Louisiana Department of Public Works and Natchitoches Parish Development Board, p. 46-58.

Ouachita

Jones, P.H., 1945, Water, *in* Ouachita Parish Resources and Facilities: Louisiana Department of Public Works and Ouachita Parish Planning Board, p. 22-26.

Jones, P.H., and Holmes, C.N., 1947, Ground-water conditions in the Monroe area, Louisiana: Louisiana Department of Conservation **Geological Bulletin no. 24**, 47 p.

Rogers, J.E., Calandro, A.J., and Gaydos, M.W., 1972, Water resources of Ouachita Parish, Louisiana: Department of Conservation, Louisiana Geological Survey, and Louisiana Department of Public Works **Water Resources Bulletin no. 14**, 118 p.

Snider, J.L., 1962, Emergency ground-water supplies in the Monroe area, Louisiana: Louisiana Department of Conservation and Louisiana Department of Public Works, 1 sheet.

Richland

Covay, K.J., 1985, Ground-water resources of the Rayville-Delhi area, northeastern Louisiana: Louisiana Department of Transportation and Development, Office of Public Works **Water Resources Technical Report no. 37**, 22 p.

U.S. Geological Survey, [Turcan, A.N., Jr.], [1952], Water, *in* Richland Parish Resources and Facilities: Louisiana Department of Public Works and Richland Parish Development Board, p. 35-39.

Sabine

Page, L.V., Newcome, Roy, Jr., and Graeff, G.D., Jr., 1963, Water resources of Sabine Parish, Louisiana: Department of Conservation, Louisiana Geological Survey, and Louisiana Department of Public Works **Water Resources Bulletin no. 3**, 146 p.

U.S. Geological Survey, [Sloss, Raymond, and Garber, M.S.], [1959], Water, *in* Sabine Parish Resources and Facilities: Louisiana Department of Public Works and Sabine Parish Development Board, p. 34-48.

Union

Snider, J.L., Calandro, A.J., and Shampine, W.J., 1972, Water resources of Union Parish, Louisiana: Department of Conservation, Louisiana Geological Survey, and Louisiana Department of Public Works **Water Resources Bulletin no. 17**, 68 p.

U.S. Geological Survey, [Turcan, A.N., Jr.], [1953], Water, *in* Union Parish Resources and Facilities: Louisiana Department of Public Works and Union Parish Development Board, p. 45-51.

Vernon

Klug, M.L., 1956, Memorandum on the ground-water resources of the Leesville area, Vernon Parish, Louisiana: U.S. Geological Survey **Open-File Report**, 25 p.

Maher, J.C., 1945, Ground-water geology of Camp Polk and North Camp Polk, Louisiana: Bulletin of American Association of Petroleum Geologists, v. 29, no. 8, p. 1,169-1,188.

Maher, J.C., Guyton, W.F., Drescher, W.J., and Jones, P.H., 1955, Ground-water conditions at Camp Polk and North Camp Polk, Louisiana: U.S. Geological Survey **Open-File Report**, 67 p.

McWreath, H.C., III, and Smoot, C.W., 1989, Geohydrology and development of ground water at Fort Polk, Louisiana: U.S. Geological Survey **Water-Resources Investigations Report 88-4088**, 53 p.

Rogers, J.E., and Calandro, A.J., 1965, Water resources of Vernon Parish, Louisiana: Department of Conservation, Louisiana Geological Survey, and Louisiana Department of Public Works **Water Resources Bulletin no. 6**, 104 p.

U.S. Geological Survey, [Jones, P.H.], 1955, Water, *in* Vernon Parish Resources and Facilities: Louisiana Department of Public Works and Vernon Parish Planning Board.

West Carroll

Poole, J.L., 1961, Ground-water resources of East Carroll and West Carroll Parishes, Louisiana: Louisiana Department of Public Works, 174 p.

West Carroll — continued

Turcan, A.N., Jr., [1951], Water, *in* West Carroll Parish Resources and Facilities: Louisiana Department of Public Works and West Carroll Parish Development Board, p. 39-44.

Winn

Poole, J.L., [1955], Water, *in* Winn Parish Resources and Facilities: Louisiana Department of Public Works and Winn Parish Development Board, p. 28-34.

Multiparish

Brantly, J.A., and Seanor, R.C., 1996, Louisiana ground-water map no. 9: Potentiometric surface, 1993, and water-level changes, 1968-93, of the Cockfield aquifer in northern Louisiana: U.S. Geological Survey **Water-Resources Investigations Report 95-4241**, 2 sheets.

Carlson, D.D., Stallworth, G.R., Dantin, L.J., and Stuart, C.G., 1982, Water resources data—Louisiana, water year 1982, volume 1. Central and northern Louisiana: U.S. Geological Survey **Water-Data Report LA-82-1**, 422 p.

Carlson, D.D., Stallworth, G.R., Dantin, L.J., and Stuart, C.G., 1983, Water resources data—Louisiana, water year 1983, volume 1. Central and northern Louisiana: U.S. Geological Survey **Water-Data Report LA-83-1**, 392 p.

Gaydos, M.W., Rogers, J.E., and Smith, R.P., 1973, Water resources of the Little River basin, Louisiana: U.S. Geological Survey **Water-Supply Paper 1989**, 74 p.

Hosman, R.L., Long, A.T., Lambert, T.W., and others, 1968, Tertiary aquifers in the Mississippi embayment, *with discussions of Quality of the water*, by H.G. Jeffery: U.S. Geological Survey **Professional Paper 448-D**, p. D1-D29.

Hosman, R.L., 1978, Geohydrology of the northern Louisiana salt-dome basin pertinent to the storage of radioactive wastes--A progress report: U.S. Geological Survey **Water-Resources Investigations Report 78-104**, 27 p.

Huff, G.F., and Bonck, J.P., 1993, Saltwater in shallow aquifers in east-central and northeastern Louisiana and southeastern Arkansas: U.S. Geological Survey **Open-File Report 93-494**, 54 p.

Lurry, D.L., 1985, Public water supplies in Louisiana, volume 1: Northern Louisiana: Louisiana Department of Transportation and Development **Water Resources Basic Records Report no. 13**, 119 p.

Martin, Angel, Jr., and Whiteman, C.D., Jr., 1989, Geohydrology and regional ground-water flow of the coastal lowlands aquifer system in parts of Louisiana, Mississippi, Alabama, and Florida--A preliminary analysis: U.S. Geological Survey **Water-Resources Investigations Report 88-4100**, 88 p.

Martin, Angel, Jr., and Whiteman, C.D., Jr., 1990, Calibration and sensitivity analysis of a ground-water flow model of the coastal lowlands aquifer system in parts of Louisiana, Mississippi, Alabama, and Florida: U.S. Geological Survey **Water-Resources Investigations Report 89-4189**, 54 p.

Multiparish — continued

- Martin, Angel, Jr., and Whiteman, C.D., Jr., 1991, Hydrology of the coastal lowlands aquifer system in parts of Alabama, Florida, Louisiana, and Mississippi: U.S. Geological Survey **Open-File Report 91-72**, 115 p.
- Martin, Angel, Jr., and Whiteman, C.D., Jr., 1999, Hydrology of the coastal lowlands aquifer system in parts of Alabama, Florida, Louisiana, and Mississippi: U.S. Geological Survey **Professional Paper 1416-H**, 51 p.
- Payne, J.N., 1970, Geohydrologic significance of lithofacies of the Cockfield Formation of Louisiana and Mississippi and of the Yegua Formation of Texas: U.S. Geological Survey **Professional Paper 569-B**, p. B1-B14.
- Ryals, G.N., 1980, Base of fresh ground water, northern Louisiana salt-dome basin and vicinity, northern Louisiana and southern Arkansas: U.S. Geological Survey **Open-File Report 80-2038**, 5 p.
- Ryals, G.N., 1982, Regional geohydrology of the northern Louisiana salt-dome basin, part I, Conceptual model and data needs: U.S. Geological Survey **Open-File Report 82-343**, 23 p.
- Ryals, G.N., 1983, Regional geohydrology of the northern Louisiana salt-dome basin, part III, potentiometric levels of the Wilcox-Carrizo and Sparta aquifers: U.S. Geological Survey **Water-Resources Investigations Report 83-4131**, 10 p.
- Ryals, G.N., 1983, Regional geohydrology of the northern Louisiana salt-dome basin, part IV, hydraulic characteristics of the Wilcox-Carrizo aquifer: U.S. Geological Survey **Water-Resources Investigations Report 83-4132**, 9 p.
- Ryals, G.N., 1984, Regional geohydrology of the northern Louisiana salt-dome basin, part II, geohydrologic maps of the Tertiary aquifers and related confining layers: U.S. Geological Survey **Water-Resources Investigations Report 83-4135**, 6 p.
- Ryals, G.N., and Hosman, R.L., 1980, Selected hydrologic data from the vicinity of Rayburns and Vacherie salt domes, northern Louisiana salt-dome basin: U.S. Geological Survey **Open-File Report 80-217**, 17 p.
- U.S. Geological Survey, 1976, Water resources data for Louisiana, water year 1976, volume 1. Central and northern Louisiana: U.S. Geological Survey **Water-Data Report LA-76-1**, 463 p.
- U.S. Geological Survey, 1977, Water resources data for Louisiana, water year 1977, volume 1. Central and northern Louisiana: U.S. Geological Survey **Water-Data Report LA-77-1**, 405 p.
- U.S. Geological Survey, 1978, Water resources data for Louisiana, water year 1978, volume 1. Central and northern Louisiana: U.S. Geological Survey **Water-Data Report LA-78-1**, 412 p.
- U.S. Geological Survey, 1979, Water resources data for Louisiana, water year 1979, volume 1. Central and northern Louisiana: U.S. Geological Survey **Water-Data Report LA-79-1**, 426 p.
- U.S. Geological Survey, 1980, Water resources data for Louisiana, water year 1980, volume 1. Central and northern Louisiana: U.S. Geological Survey **Water-Data Report LA-80-1**, 526 p.
- U.S. Geological Survey, 1981, Water resources data—Louisiana, water year 1981, volume 1. Central and northern Louisiana: U.S. Geological Survey **Water-Data Report LA-81-1**, 424 p.

Multiparish — continued

- Veatch, A.C., 1905, Louisiana and southern Arkansas, *in* Underground waters of eastern United States: U.S. Geological Survey **Water-Supply Paper 114**, p. 179-187.
- Veatch, A.C., 1906, Geology and underground water resources of northern Louisiana and southern Arkansas: U.S. Geological Survey **Professional Paper 46**, 422 p.
- Veatch, A.C., 1906, Geology and underground water resources of northern Louisiana, with notes on adjoining districts; *in* Geological Survey of Louisiana, report of 1905: Louisiana State Experiment Station, Louisiana Geological Survey **Bulletin IV**, p. 261-457.
- Whiteman, C.D., Jr., and Martin, Angel, Jr., 1984, Geohydrologic sections, northern Louisiana: U.S. Geological Survey **Water-Resources Investigations Report 84-4211**, 1 sheet.

SPARTA AQUIFER

Bienville

- U.S. Geological Survey, [Turcan, A.N., Jr.], [1952], Water, *in* Bienville Parish Resources and Facilities: Louisiana Department of Public Works and Bienville Parish Development Board, p. 50-56.

Bossier

- Page, L.V., and May, H.G., 1964, Water resources of Bossier and Caddo Parishes, Louisiana: Department of Conservation, Louisiana Geological Survey, and Louisiana Department of Public Works **Water Resources Bulletin no. 5**, 105 p.
- Snider, J.L., 1983, Ground-water resources of the Fillmore-Haughton-Red Chute area, Bossier and Webster Parishes, Louisiana: Louisiana Department of Transportation and Development, Office of Public Works **Water Resources Technical Report no. 32**, 21 p.

Caddo

- Page, L.V., and May, H.G., 1964, Water resources of Bossier and Caddo Parishes, Louisiana: Department of Conservation, Louisiana Geological Survey, and Louisiana Department of Public Works **Water Resources Bulletin no. 5**, 105 p.
- Rapp, T.R., 1996, Ground-water resources of Caddo Parish, Louisiana, 1992: Louisiana Department of Transportation and Development **Water Resources Technical Report no. 58**, 89 p.

Caldwell

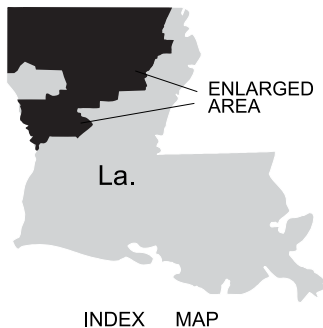
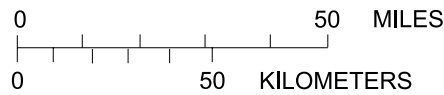
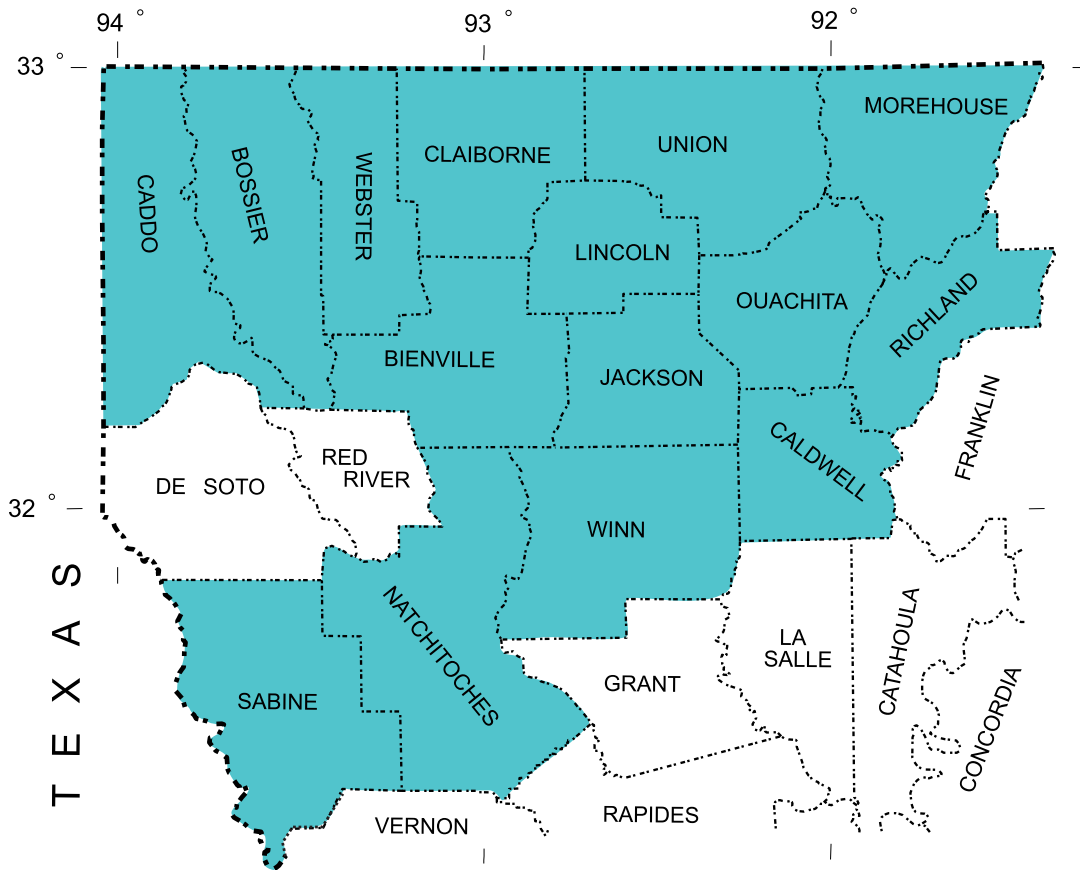
No entry.

Claiborne

- U.S. Geological Survey, [Turcan, A.N., Jr.], 1948, Water, *in* Claiborne Parish Resources and Facilities: Louisiana Department of Public Works and Claiborne Parish Planning Board, p. 32-37.

LOUISIANA DEPARTMENT OF TRANSPORTATION AND DEVELOPMENT—U.S. GEOLOGICAL SURVEY WATER RESOURCES COOPERATIVE PROGRAM

A R K A N S A S



EXPLANATION

PARISHES FOR WHICH REPORTS ARE LISTED

Figure 16. Parishes for which reports are listed on the Sparta aquifer in Louisiana.

Jackson

U.S. Geological Survey, [Jones, P.H.], 1947, Water, *in* Jackson Parish Resources and Facilities: Louisiana Department of Public Works and Jackson Parish Planning Board, p. 26-29.

Lincoln

Sanford, T.H., Jr., 1973, Water resources of the Ruston area, Louisiana: Louisiana Department of Public Works **Water Resources Technical Report no. 8**, 32 p.

U.S. Geological Survey, [Maher, J.C.], 1943, Water, *in* Lincoln Parish Resources and Facilities: Louisiana Department of Public Works and Lincoln Parish Planning Board, p. 22-26, 70-71.

U.S. Geological Survey, [Turcan, A.N., Jr.], [1953], Water, *in* Lincoln Parish Resources and Facilities: Louisiana Department of Public Works and Lincoln Parish Development Board, p. 41-48.

Morehouse

Sanford, T.H., Jr., 1973, Ground-water resources of Morehouse Parish, Louisiana: Department of Conservation, Louisiana Geological Survey, and Louisiana Department of Public Works **Water Resources Bulletin no. 19**, 90 p.

U.S. Geological Survey, [Jones, P.H.], [1950], Water, *in* Morehouse Parish Resources and Facilities: Louisiana Department of Public Works and Morehouse Parish Development Board, p. 37-40.

Natchitoches

Maher, J.C., and Jones, P.H., 1945, Ground water and geologic structure of Natchitoches area, Louisiana: Bulletin of American Association of Petroleum Geologists, v. 29, no. 1, p. 23-44.

Maher, J.C., and Jones, P.H., 1949, Ground-water exploration in the Natchitoches area, Louisiana: U.S. Geological Survey **Water-Supply Paper 968-D**, p. D159-D211.

Newcome, Roy, Jr., Page, L.V., and Sloss, Raymond, 1963, Water resources of Natchitoches Parish, Louisiana: Department of Conservation, Louisiana Geological Survey, and Louisiana Department of Public Works **Water Resources Bulletin no. 4**, 189 p.

U.S. Geological Survey, [Newcome, Roy, Jr.], [1957], Water, *in* Natchitoches Parish Resources and Facilities: Louisiana Department of Public Works and Natchitoches Parish Development Board, p. 46-58.

Ouachita

Jones, P.H., 1945, Water, *in* Ouachita Parish Resources and Facilities: Louisiana Department of Public Works and Ouachita Parish Planning Board, p. 22-26.

Jones, P.H., and Holmes, C.N., 1947, Ground-water conditions in the Monroe area, Louisiana: Louisiana Department of Conservation **Geological Bulletin no. 24**, 47 p.

Rogers, J.E., Calandro, A.J., and Gaydos, M.W., 1972, Water resources of Ouachita Parish, Louisiana: Department of Conservation, Louisiana Geological Survey, and Louisiana Department of Public Works **Water Resources Bulletin no. 14**, 118 p.

Ouachita — continued

Snider, J.L., 1962, Emergency ground-water supplies in the Monroe area, Louisiana: Louisiana Department of Conservation and Louisiana Department of Public Works, 1 sheet.

Trudeau, D.A., and Buono, Anthony, 1985, Projected effects of proposed increased pumpage on water levels and salinity in the Sparta aquifer near West Monroe, Louisiana: Louisiana Department of Transportation and Development **Water Resources Technical Report no. 39**, 70 p.

Richland

Covay, K.J., 1985, Ground-water resources of the Rayville-Delhi area, northeastern Louisiana: Louisiana Department of Transportation and Development, Office of Public Works **Water Resources Technical Report no. 37**, 22 p.

U.S. Geological Survey, [Turcan, A.N., Jr.], [1952], Water, *in* Richland Parish Resources and Facilities: Louisiana Department of Public Works and Richland Parish Development Board, p. 35-39.

Sabine

Page, L.V., Newcome, Roy, Jr., and Graeff, G.D., Jr., 1963, Water resources of Sabine Parish, Louisiana: Department of Conservation, Louisiana Geological Survey, and Louisiana Department of Public Works **Water Resources Bulletin no. 3**, 146 p.

U.S. Geological Survey, [Sloss, Raymond, and Garber, M.S.], [1959], Water, *in* Sabine Parish Resources and Facilities: Louisiana Department of Public Works and Sabine Parish Development Board, p. 34-48.

Union

Snider, J.L., Calandro, A.J., and Shampine, W.J., 1972, Water resources of Union Parish, Louisiana: Department of Conservation, Louisiana Geological Survey, and Louisiana Department of Public Works **Water Resources Bulletin no. 17**, 68 p.

U.S. Geological Survey, [Turcan, A.N., Jr.], [1953], Water, *in* Union Parish Resources and Facilities: Louisiana Department of Public Works and Union Parish Development Board, p. 45-51.

Webster

Snider, J.L., 1983, Ground-water resources of the Fillmore-Haughton-Red Chute area, Bossier and Webster Parishes, Louisiana: Louisiana Department of Transportation and Development, Office of Public Works **Water Resources Technical Report no. 32**, 21 p.

U.S. Geological Survey, [Maher, J.C.], 1944, Water, *in* Webster Parish Resources and Facilities: Louisiana Department of Public Works and Webster Parish Planning Board, p. 24-26, 95-101.

Winn

Poole, J.L., [1955], Water, *in* Winn Parish Resources and Facilities: Louisiana Department of Public Works and Winn Parish Development Board, p. 28-34.

Multiparish

- Carlson, D.D., Stallworth, G.R., Dantin, L.J., and Stuart, C.G., 1982, Water resources data—Louisiana, water year 1982, volume 1. Central and northern Louisiana: U.S. Geological Survey **Water-Data Report LA-82-1**, 422 p.
- Carlson, D.D., Stallworth, G.R., Dantin, L.J., and Stuart, C.G., 1983, Water resources data—Louisiana, water year 1983, volume 1. Central and northern Louisiana: U.S. Geological Survey **Water-Data Report LA-83-1**, 392 p.
- Gaydos, M.W., Rogers, J.E., and Smith, R.P., 1973, Water resources of the Little River basin, Louisiana: U.S. Geological Survey **Water-Supply Paper 1989**, 74 p.
- Hosman, R.L., Long, A.T., Lambert, T.W., and others, 1968, Tertiary aquifers in the Mississippi embayment, *with discussions of Quality of the water*, by H.G. Jeffery: U.S. Geological Survey **Professional Paper 448-D**, p. D1-D29.
- Hosman, R.L., 1978, Geohydrology of the northern Louisiana salt-dome basin pertinent to the storage of radioactive wastes--A progress report: U.S. Geological Survey **Water-Resources Investigations Report 78-104**, 27 p.
- Lurry, D.L., 1985, Public water supplies in Louisiana, volume 1: Northern Louisiana: Louisiana Department of Transportation and Development **Water Resources Basic Records Report no. 13**, 119 p.
- Martin, Angel, Jr., and Whiteman, C.D., Jr., 1989, Geohydrology and regional ground-water flow of the coastal lowlands aquifer system in parts of Louisiana, Mississippi, Alabama, and Florida--A preliminary analysis: U.S. Geological Survey **Water-Resources Investigations Report 88-4100**, 88 p.
- Martin, Angel, Jr., and Whiteman, C.D., Jr., 1990, Calibration and sensitivity analysis of a ground-water flow model of the coastal lowlands aquifer system in parts of Louisiana, Mississippi, Alabama, and Florida: U.S. Geological Survey **Water-Resources Investigations Report 89-4189**, 54 p.
- Martin, Angel, Jr., and Whiteman, C.D., Jr., 1991, Hydrology of the coastal lowlands aquifer system in parts of Alabama, Florida, Louisiana, and Mississippi: U.S. Geological Survey **Open-File Report 91-72**, 115 p.
- Martin, Angel, Jr., and Whiteman, C.D., Jr., 1999, Hydrology of the coastal lowlands aquifer system in parts of Alabama, Florida, Louisiana, and Mississippi: U.S. Geological Survey **Professional Paper 1416-H**, 51 p.
- McWreath, H.C., III, Nelson, J.D., and Fitzpatrick, D.J., 1991, Simulated response to pumping stresses in the Sparta aquifer, northern Louisiana and southern Arkansas: Louisiana Department of Transportation and Development **Water Resources Technical Report no. 51**, 51 p.
- Payne, J.N., 1968, Hydrologic significance of the lithofacies of the Sparta Sand in Arkansas, Louisiana, Mississippi, and Texas: U.S. Geological Survey **Professional Paper 569-A**, p. A1-A17.
- Ryals, G.N., 1980, Base of fresh ground water, northern Louisiana salt-dome basin and vicinity, northern Louisiana and southern Arkansas: U.S. Geological Survey **Open-File Report 80-2038**, 5 p.

Multiparish — continued

- Ryals, G.N., 1980, Potentiometric surface maps of the Sparta Sand; northern Louisiana and southern Arkansas, 1900, 1965, 1975, and 1980: U.S. Geological Survey **Open-File Report 80-1180**, 1 sheet.
- Ryals, G.N., 1982, Ground-water resources of the Arcadia-Minden area, Louisiana: Louisiana Department of Transportation and Development, Office of Public Works **Water Resources Technical Report no. 28**, 35 p.
- Ryals, G.N., 1982, Regional geohydrology of the northern Louisiana salt-dome basin, part I, Conceptual model and data needs: U.S. Geological Survey **Open-File Report 82-343**, 23 p.
- Ryals, G.N., 1983, Regional geohydrology of the northern Louisiana salt-dome basin, part III, potentiometric levels of the Wilcox-Carrizo and Sparta aquifers: U.S. Geological Survey **Water-Resources Investigations Report 83-4131**, 10 p.
- Ryals, G.N., 1983, Regional geohydrology of the northern Louisiana salt-dome basin, part IV, hydraulic characteristics of the Wilcox-Carrizo aquifer: U.S. Geological Survey **Water-Resources Investigations Report 83-4132**, 9 p.
- Ryals, G.N., 1984, Regional geohydrology of the northern Louisiana salt-dome basin, part II, geohydrologic maps of the Tertiary aquifers and related confining layers: U.S. Geological Survey **Water-Resources Investigations Report 83-4135**, 6 p.
- Ryals, G.N., and Hosman, R.L., 1980, Selected hydrologic data from the vicinity of Rayburns and Vacherie salt domes, northern Louisiana salt-dome basin: U.S. Geological Survey **Open-File Report 80-217**, 17 p.
- Smoot, C.W., and Seanor, R.C., 1991, Louisiana ground-water map no. 3: Potentiometric surface, 1989, and water-level changes, 1980-89, of the Sparta aquifer in north-central Louisiana: U.S. Geological Survey **Water-Resources Investigations Report 90-4183**, 2 sheets.
- U.S. Geological Survey, 1976, Water resources data for Louisiana, water year 1976, volume 1. Central and northern Louisiana: U.S. Geological Survey **Water-Data Report LA-76-1**, 463 p.
- U.S. Geological Survey, 1977, Water resources data for Louisiana, water year 1977, volume 1. Central and northern Louisiana: U.S. Geological Survey **Water-Data Report LA-77-1**, 405 p.
- U.S. Geological Survey, 1978, Water resources data for Louisiana, water year 1978, volume 1. Central and northern Louisiana: U.S. Geological Survey **Water-Data Report LA-78-1**, 412 p.
- U.S. Geological Survey, 1979, Water resources data for Louisiana, water year 1979, volume 1. Central and northern Louisiana: U.S. Geological Survey **Water-Data Report LA-79-1**, 426 p.
- U.S. Geological Survey, 1980, Water resources data for Louisiana, water year 1980, volume 1. Central and northern Louisiana: U.S. Geological Survey **Water-Data Report LA-80-1**, 526 p.
- U.S. Geological Survey, 1981, Water resources data—Louisiana, water year 1981, volume 1. Central and northern Louisiana: U.S. Geological Survey **Water-Data Report LA-81-1**, 424 p.
- Veatch, A.C., 1905, Louisiana and southern Arkansas, *in* Underground waters of eastern United States: U.S. Geological Survey **Water-Supply Paper 114**, p. 179-187.

Multiparish — continued

- Veatch, A.C., 1906, Geology and underground water resources of northern Louisiana and southern Arkansas: U.S. Geological Survey **Professional Paper 46**, 422 p.
- Veatch, A.C., 1906, Geology and underground water resources of northern Louisiana, with notes on adjoining districts; *in* Geological Survey of Louisiana, report of 1905: Louisiana State Experiment Station, Louisiana Geological Survey **Bulletin IV**, p. 261-457.
- Whiteman, C.D., Jr., and Martin, Angel, Jr., 1984, Geohydrologic sections, northern Louisiana: U.S. Geological Survey **Water-Resources Investigations Report 84-4211**, 1 sheet.

CARRIZO-WILCOX AQUIFER

Bienville

- Ryals, G.N., 1980, Potentiometric surface of the Wilcox-Carrizo aquifer; Bienville, Red River, northern Natchitoches, and southern Webster Parishes, Louisiana: U.S. Geological Survey **Open-File Report 80-1179**, 1 sheet.
- U.S. Geological Survey, [Turcan, A.N., Jr.], [1952], Water, *in* Bienville Parish Resources and Facilities: Louisiana Department of Public Works and Bienville Parish Development Board, p. 50-56.

Bossier

- Page, L.V., and May, H.G., 1964, Water resources of Bossier and Caddo Parishes, Louisiana: Department of Conservation, Louisiana Geological Survey, and Louisiana Department of Public Works **Water Resources Bulletin no. 5**, 105 p.
- Snider, J.L., 1983, Ground-water resources of the Fillmore-Haughton-Red Chute area, Bossier and Webster Parishes, Louisiana: Louisiana Department of Transportation and Development, Office of Public Works **Water Resources Technical Report no. 32**, 21 p.

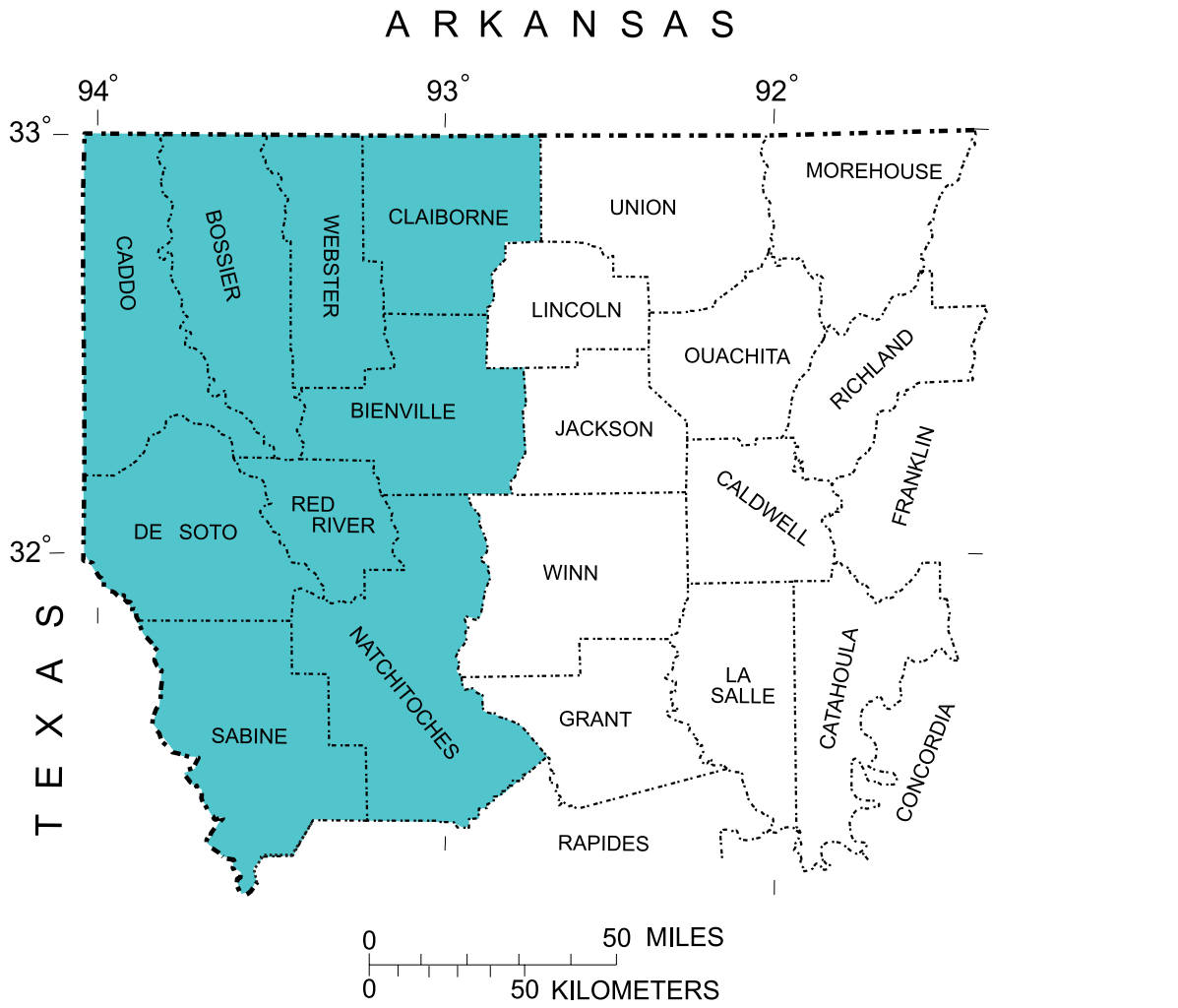
Caddo

- Page, L.V., and May, H.G., 1964, Water resources of Bossier and Caddo Parishes, Louisiana: Department of Conservation, Louisiana Geological Survey, and Louisiana Department of Public Works **Water Resources Bulletin no. 5**, 105 p.
- Rapp, T.R., 1996, Ground-water resources of Caddo Parish, Louisiana, 1992: Louisiana Department of Transportation and Development **Water Resources Technical Report no. 58**, 89 p.

Claiborne

- U.S. Geological Survey, [Turcan, A.N., Jr.], 1948, Water, *in* Claiborne Parish Resources and Facilities: Louisiana Department of Public Works and Claiborne Parish Planning Board, p. 32-37.

LOUISIANA DEPARTMENT OF TRANSPORTATION AND DEVELOPMENT-U.S. GEOLOGICAL SURVEY WATER RESOURCES COOPERATIVE PROGRAM



EXPLANATION

PARISHES FOR WHICH REPORTS ARE LISTED

Figure 17. Parishes for which reports are listed on the Carrizo-Wilcox aquifer in Louisiana.

De Soto

- Page, L.V., and Pre , H.L., Jr., 1964, Water resources of De Soto Parish, Louisiana: U.S. Geological Survey **Water-Supply Paper 1774**, 152 p.
- Page, L.V., and Pre , H.L., Jr., [no date], Water, *in* De Soto Parish, Resources and Facilities: Louisiana Department of Public Works and De Soto Parish Planning Board, p. 28-29.
- Snider, J.L., 1982, Premining hydrology of the lignite area in southeastern De Soto Parish, Louisiana: Louisiana Department of Transportation and Development, Office of Public Works **Water Resources Technical Report no. 29**, 40 p.
- Snider, J.L., and Covay, K.J., 1987, Premining hydrology of the Logansport lignite area, De Soto Parish, Louisiana: Louisiana Department of Transportation and Development **Water Resources Technical Report no. 41**, 65 p.
- U.S. Geological Survey, [Turcan, A.N., Jr.], [1949], Water, *in* De Soto Parish, Resources and Facilities: Louisiana Department of Public Works and De Soto Parish Planning Board.

Natchitoches

- Calandro, A.J., Broussard, W.L., and Hosman, R.L., 1970, Water resources of the Belmont-Marthaville-Robeline area, Louisiana: Department of Conservation, Louisiana Geological Survey, and Louisiana Department of Public Works **Water Resources Pamphlet no. 25**, 21 p.
- Maher, J.C., and Jones, P.H., 1945, Ground water and geologic structure of Natchitoches area, Louisiana: Bulletin of American Association of Petroleum Geologists, v. 29, no. 1, p. 23-44.
- Maher, J.C., and Jones, P.H., 1949, Ground-water exploration in the Natchitoches area, Louisiana: U.S. Geological Survey **Water-Supply Paper 968-D**, p. D159-D211.
- Newcome, Roy, Jr., Page, L.V., and Sloss, Raymond, 1963, Water resources of Natchitoches Parish, Louisiana: Department of Conservation, Louisiana Geological Survey, and Louisiana Department of Public Works **Water Resources Bulletin no. 4**, 189 p.
- Ryals, G.N., 1980, Potentiometric surface of the Wilcox-Carrizo aquifer; Bienville, Red River, northern Natchitoches, and southern Webster Parishes, Louisiana: U.S. Geological Survey **Open-File Report 80-1179**, 1 sheet.
- U.S. Geological Survey, [Newcome, Roy, Jr.], [1957], Water, *in* Natchitoches Parish Resources and Facilities: Louisiana Department of Public Works and Natchitoches Parish Development Board, p. 46-58.

Red River

- Newcome, Roy, Jr., and Page, L.V., 1962, Water resources of Red River Parish, Louisiana: U.S. Geological Survey **Water-Supply Paper 1614**, 133 p.
- Ryals, G.N., 1980, Potentiometric surface of the Wilcox-Carrizo aquifer; Bienville, Red River, northern Natchitoches, and southern Webster Parishes, Louisiana: U.S. Geological Survey **Open-File Report 80-1179**, 1 sheet.
- U.S. Geological Survey, [Turcan, A.N., Jr.], 1948, Water, *in* Red River Parish Resources and Facilities: Louisiana Department of Public Works and Red River Parish Planning Board, p. 27-31.

Sabine

- Calandro, A.J., Broussard, W.L., and Hosman, R.L., 1970, Water resources of the Belmont-Marthaville-Robeline area, Louisiana: Department of Conservation, Louisiana Geological Survey, and Louisiana Department of Public Works **Water Resources Pamphlet no. 25**, 21 p.
- Page, L.V., Newcome, Roy, Jr., and Graeff, G.D., Jr., 1963, Water resources of Sabine Parish, Louisiana: Department of Conservation, Louisiana Geological Survey, and Louisiana Department of Public Works **Water Resources Bulletin no. 3**, 146 p.
- U.S. Geological Survey, [Sloss, Raymond, and Garber, M.S.], [1959], Water, *in* Sabine Parish Resources and Facilities: Louisiana Department of Public Works and Sabine Parish Development Board, p. 34-48.

Webster

- Ryals, G.N., 1980, Potentiometric surface of the Wilcox-Carrizo aquifer; Bienville, Red River, northern Natchitoches, and southern Webster Parishes, Louisiana: U.S. Geological Survey **Open-File Report 80-1179**, 1 sheet.
- Snider, J.L., 1983, Ground-water resources of the Fillmore-Haughton-Red Chute area, Bossier and Webster Parishes, Louisiana: Louisiana Department of Transportation and Development, Office of Public Works **Water Resources Technical Report no. 32**, 21 p.
- U.S. Geological Survey, [Maher, J.C.], 1944, Water, *in* Webster Parish Resources and Facilities: Louisiana Department of Public Works and Webster Parish Planning Board, p. 24-26, 95-101.

Multiparish

- Carlson, D.D., Stallworth, G.R., Dantin, L.J., and Stuart, C.G., 1982, Water resources data—Louisiana, water year 1982, volume 1. Central and northern Louisiana: U.S. Geological Survey **Water-Data Report LA-82-1**, 422 p.
- Carlson, D.D., Stallworth, G.R., Dantin, L.J., and Stuart, C.G., 1983, Water resources data—Louisiana, water year 1983, volume 1. Central and northern Louisiana: U.S. Geological Survey **Water-Data Report LA-83-1**, 392 p.
- Gaydos, M.W., Rogers, J.E., and Smith, R.P., 1973, Water resources of the Little River basin, Louisiana: U.S. Geological Survey **Water-Supply Paper 1989**, 74 p.
- Hosman, R.L., 1978, Geohydrology of the northern Louisiana salt-dome basin pertinent to the storage of radioactive wastes--A progress report: U.S. Geological Survey **Water-Resources Investigations Report 78-104**, 27 p.
- Hosman, R.L., Long, A.T., Lambert, T.W., and others, 1968, Tertiary aquifers in the Mississippi embayment, *with discussions of* Quality of the water, by H.G. Jeffery: U.S. Geological Survey **Professional Paper 448-D**, p. D1-D29.
- Huff, G.F., and Bonck, J.P., 1993, Saltwater in shallow aquifers in east-central and northeastern Louisiana and southeastern Arkansas: U.S. Geological Survey **Open-File Report 93-494**, 54 p.

Multiparish — continued

- Lurry, D.L., 1985, Public water supplies in Louisiana, volume 1: Northern Louisiana: Louisiana Department of Transportation and Development **Water Resources Basic Records Report no. 13**, 119 p.
- Martin, Angel, Jr., and Whiteman, C.D., Jr., 1989, Geohydrology and regional ground-water flow of the coastal lowlands aquifer system in parts of Louisiana, Mississippi, Alabama, and Florida--A preliminary analysis: U.S. Geological Survey **Water-Resources Investigations Report 88-4100**, 88 p.
- Martin, Angel, Jr., and Whiteman, C.D., Jr., 1990, Calibration and sensitivity analysis of a ground-water flow model of the coastal lowlands aquifer system in parts of Louisiana, Mississippi, Alabama, and Florida: U.S. Geological Survey **Water-Resources Investigations Report 89-4189**, 54 p.
- Martin, Angel, Jr., and Whiteman, C.D., Jr., 1991, Hydrology of the coastal lowlands aquifer system in parts of Alabama, Florida, Louisiana, and Mississippi: U.S. Geological Survey **Open-File Report 91-72**, 115 p.
- Martin, Angel, Jr., and Whiteman, C.D., Jr., 1999, Hydrology of the coastal lowlands aquifer system in parts of Alabama, Florida, Louisiana, and Mississippi: U.S. Geological Survey **Professional Paper 1416-H**, 51 p.
- Payne, J.N., 1975, Geohydrologic significance of lithofacies of the Carrizo Sand of Arkansas, Louisiana, and Texas and the Meridian Sand of Mississippi: U.S. Geological Survey **Professional Paper 569-D**, p. D1-D11.
- Ryals, G.N., 1980, Base of fresh ground water, northern Louisiana salt-dome basin and vicinity, northern Louisiana and southern Arkansas: U.S. Geological Survey **Open-File Report 80-2038**, 5 p.
- Ryals, G.N., 1982, Ground-water resources of the Arcadia-Minden area, Louisiana: Louisiana Department of Transportation and Development, Office of Public Works **Water Resources Technical Report no. 28**, 35 p.
- Ryals, G.N., 1982, Regional geohydrology of the northern Louisiana salt-dome basin, part I, Conceptual model and data needs: U.S. Geological Survey **Open-File Report 82-343**, 23 p.
- Ryals, G.N., 1983, Regional geohydrology of the northern Louisiana salt-dome basin, part III, potentiometric levels of the Wilcox-Carrizo and Sparta aquifers: U.S. Geological Survey **Water-Resources Investigations Report 83-4131**, 10 p.
- Ryals, G.N., 1983, Regional geohydrology of the northern Louisiana salt-dome basin, part IV, hydraulic characteristics of the Wilcox-Carrizo aquifer: U.S. Geological Survey **Water-Resources Investigations Report 83-4132**, 9 p.
- Ryals, G.N., 1984, Regional geohydrology of the northern Louisiana salt-dome basin, part II, geohydrologic maps of the Tertiary aquifers and related confining layers: U.S. Geological Survey **Water-Resources Investigations Report 83-4135**, 6 p.
- Ryals, G.N., and Hosman, R.L., 1980, Selected hydrologic data from the vicinity of Rayburns and Vacherie salt domes, northern Louisiana salt-dome basin: U.S. Geological Survey **Open-File Report 80-217**, 17 p.

Multiparish — continued

- Seanor, R.C., and Smoot, C.W., 1995, Louisiana ground-water map no. 8: Potentiometric surface, 1991, of the Carrizo-Wilcox aquifer in northwestern Louisiana: U.S. Geological Survey **Water-Resources Investigations Report 95-4176**, 1 sheet.
- U.S. Geological Survey, 1976, Water resources data for Louisiana, water year 1976, volume 1. Central and northern Louisiana: U.S. Geological Survey **Water-Data Report LA-76-1**, 463 p.
- U.S. Geological Survey, 1977, Water resources data for Louisiana, water year 1977, volume 1. Central and northern Louisiana: U.S. Geological Survey **Water-Data Report LA-77-1**, 405 p.
- U.S. Geological Survey, 1978, Water resources data for Louisiana, water year 1978, volume 1. Central and northern Louisiana: U.S. Geological Survey **Water-Data Report LA-78-1**, 412 p.
- U.S. Geological Survey, 1979, Water resources data for Louisiana, water year 1979, volume 1. Central and northern Louisiana: U.S. Geological Survey **Water-Data Report LA-79-1**, 426 p.
- U.S. Geological Survey, 1980, Water resources data for Louisiana, water year 1980, volume 1. Central and northern Louisiana: U.S. Geological Survey **Water-Data Report LA-80-1**, 526 p.
- U.S. Geological Survey, 1981, Water resources data—Louisiana, water year 1981, volume 1. Central and northern Louisiana: U.S. Geological Survey **Water-Data Report LA-81-1**, 424 p.
- Veatch, A.C., 1905, Louisiana and southern Arkansas, *in* Underground waters of eastern United States: U.S. Geological Survey **Water-Supply Paper 114**, p. 179-187.
- Veatch, A.C., 1906, Geology and underground water resources of northern Louisiana and southern Arkansas: U.S. Geological Survey **Professional Paper 46**, 422 p.
- Veatch, A.C., 1906, Geology and underground water resources of northern Louisiana, with notes on adjoining districts; *in* Geological Survey of Louisiana, report of 1905: Louisiana State Experiment Station, Louisiana Geological Survey **Bulletin IV**, p. 261-457.
- Whiteman, C.D., Jr., and Martin, Angel, Jr., 1984, Geohydrologic sections, northern Louisiana: U.S. Geological Survey **Water-Resources Investigations Report 84-4211**, 1 sheet.

Table 1. Summary of ground-water and related publications by aquifer and aquifer system

[Figure indicates number of publications. Type report: D, data (does not define cause-and-effect relations); I, interpretive (discusses cause-and effect relations)]

Parish	Red River alluvial aquifer		Mississippi River alluvial aquifer		Upland terrace aquifer		Chicot aquifer system		Chicot equivalent aquifer system		Evangeline aquifer		Evangeline equivalent aquifer		Jasper aquifer system		Jasper equivalent aquifer system		Catahoula aquifer		Cockfield aquifer		Sparta aquifer		Carrizo-Wilcox aquifer		
	D	I	D	I	D	I	D	I	D	I	D	I	D	I	D	I	D	I	D	I	D	I	D	I	D	I	
Acadia							2					2															
Allen							1					1															
Ascension		2						4				3															
Assumption		1						1																			
Avoyelles		2									3																
Beauregard							2				2																
Bienville						1																					
Bossier	2					2																					
Caddo	2					2																					
Calcasieu							7				3																
Caldwell							2																				
Cameron																											
Catahoula						2															2						
Clatborne																						1			1		
Concordia																											
DeSoto	5					5																					
East Baton Rouge		2	8					2	13		2	15									1	11					
East Carroll			2																								
East Feliciana						1		1	2		1	2									1	2		1	2		
Evangeline								3				3															
Franklin			2																								
Grant		5																									
Iberia			1				1																				
Iberville			3									3															
Jackson																											
Jefferson																											
Jefferson Davis							4					3															
Lafayette			2				3																				
Lafourche																											
LaSalle																											
Lincoln																											
Livingston																											

Table 1. Summary of ground-water and related publications by aquifer and aquifer system—Continued

Parish	Red River alluvial aquifer		Mississippi River alluvial aquifer		Upland terrace aquifer		Chicot aquifer system		Chicot equivalent aquifer system		Evangeline aquifer		Evangeline equivalent aquifer		Jasper aquifer system		Jasper equivalent aquifer system		Catahoula aquifer		Cockfield aquifer		Sparta aquifer		Carrizo-Wilcox aquifer			
	D	I	D	I	D	I	D	I	D	I	D	I	D	I	D	I	D	I	D	I	D	I	D	I	D	I		
Madison			1																									
Morehouse			2		2																	2		2				
Natchitoches		4			4																	4		4			6	
Orleans									3																			
Ouachita			4		4																	4		4			5	
Plaquemines									1																			
Pointe Coupee			1	4			1	4			1	4																
Rapides		15	3		13		13				12											13					3	
Red River		2			2																							
Richland																							2		2			
Sabine					2																		2		2		3	
St. Bernard									1													2		2				
St. Charles									3																			
St. Helena					1				1																			
St. James			2						2																			
St. John the Baptist									2																			
St. Landry			1				2				2																	
St. Martin			1				1																					
St. Mary			1				1																					
St. Tammany									3																		3	
Tangipahoa					2				4																			
Tensas			2																									
Terrebonne			1																									
Union					2																		2		2			
Vermilion							2																					
Vernon					7		6				7																	
Washington					4				4																			
Webster					2																						3	
West Baton Rouge			2	6				1	8																			
West Carroll			2																									
West Feliciana			1		1			2																				
Winn		1																									1	
Multiparish	12	24	23	20	12	11	23	40	16	21	21	23	24	17	25	18	23	18	25	17	9	11	9	20	9	22	9	21

GROUND-WATER AND RELATED PUBLICATIONS BY AUTHOR

PUBLICATIONS BY AUTHOR

The master list includes all of the publications listed in the first three categories of this report. The publications are listed alphabetically by senior author.

A

Adams, P.A., 1989, Water resources publications of the Louisiana District of the U.S. Geological Survey, 1904-89: Louisiana Department of Transportation and Development **Water Resources Special Report no. 5**, 104 p.

Arcement, G.J., Dantin, L.J., Garrison, C.R., and Lovelace, W.M., 1991, Water resources data—Louisiana, water year 1990: U.S. Geological Survey **Water-Data Report LA-90-1**, 419 p.

Arcement, G.J., Dantin, L.J., Garrison, C.R., and Lovelace, W.M., 1992, Water resources data—Louisiana, water year 1991: U.S. Geological Survey **Water-Data Report LA-91-1**, 435 p.

Arcement, G.J., Dantin, L.J., Garrison, C.R., and Lovelace, W.M., 1993, Water resources data—Louisiana, water year 1992: U.S. Geological Survey **Water-Data Report LA-92-1**, 439 p.

Arcement, G.J., Dantin, L.J., Garrison, C.R., and Stuart, C.G., 1989, Water resources data—Louisiana, water year 1988: U.S. Geological Survey **Water-Data Report LA-88-1**, 413 p.

Arcement, G.J., Dantin, L.J., Garrison, C.R., and Stuart, C.G., 1990, Water resources data—Louisiana, water year 1989: U.S. Geological Survey **Water-Data Report LA-89-1**, 395 p.

B

Bieber, P.P., and Forbes, M.J., Jr., 1966, Pumpage of water in Louisiana, 1965: Department of Conservation, Louisiana Geological Survey, and Louisiana Department of Public Works **Water Resources Pamphlet no. 20**, 8 p.

Brantly, J.A., and Seanor, R.C., 1996, Louisiana ground-water map no. 9: Potentiometric surface, 1993, and water-level changes, 1968-93, of the Cockfield aquifer in northern Louisiana: U.S. Geological Survey **Water-Resources Investigations Report 95-4241**, 2 sheets.

Brazelton, S.R., comp., 1994, Water resources abstracts of publications of the Louisiana Department of Transportation and Development and the U.S. Geological Survey, 1954-94: Louisiana Department of Transportation and Development **Water Resources Special Report no. 7**, 185 p.

Buono, Anthony, 1983, The Southern Hills regional aquifer system of southeastern Louisiana and southwestern Mississippi: U.S. Geological Survey **Water-Resources Investigations Report 83-4189**, 38 p.

C

Calandro, A.J., Broussard, W.L., and Hosman, R.L., 1970, Water resources of the Belmont-Marthaville-Robeline area, Louisiana: Department of Conservation, Louisiana Geological Survey, and Louisiana Department of Public Works **Water Resources Pamphlet no. 25**, 21 p.

- Calandro, A.J., Broussard, W.L., and Kilburn, Chabot, [1966], Water, *in* Vermilion Parish Resources and Facilities: Louisiana Department of Public Works and Vermilion Parish Development Board, p. 26-36.
- Calandro, A.J. and Harder, A.H., [1960], Water, *in* Cameron Parish Resources and Facilities: Louisiana Department of Public Works and Cameron Parish Development Board, p. 46-60.
- Calandro, A.J., Whiteman, C.D., and Gaydos, M.W., [1966], Water, *in* East Feliciana Parish Resources and Facilities: Louisiana Department of Public Works and East Feliciana Parish Development Board, p. 32-37.
- Cardwell, G.T., Forbes, M.J., Jr., and Gaydos, M.W., 1966, Progress report on the availability of fresh water, Lake Pontchartrain area, Louisiana: Department of Conservation, Louisiana Geological Survey, and Louisiana Department of Public Works **Water Resources Pamphlet no. 18**, 24 p.
- Cardwell, G.T., Forbes, M.J., Jr., and Gaydos, M.W., 1967, Water resources of the Lake Pontchartrain area, Louisiana: Department of Conservation, Louisiana Geological Survey, and Louisiana Department of Public Works **Water Resources Bulletin no. 12**, 105 p.
- Cardwell, G.T., McWreath, H.C., III, and Rogers, J.E., 1985, Louisiana ground-water resources, *in* U.S. Geological Survey, National water summary 1984--Hydrologic events, selected water-quality trends, and ground-water resources: U.S. Geological Survey **Water-Supply Paper 2275**, p. 229-235
- Cardwell, G.T., and Rollo, J.R., 1960, Interim report on ground-water conditions between Baton Rouge and New Orleans, Louisiana: Department of Conservation, Louisiana Geological Survey, and Louisiana Department of Public Works **Water Resources Pamphlet no. 9**, 44 p.
- Cardwell, G.T., Rollo, J.R., and Long, R.A., 1963, Basic ground-water data for the Mississippi River parishes south of Baton Rouge, Louisiana: Louisiana Department of Public Works, 5 p.
- Cardwell, G.T., and Walter, W.H., 1979, Pumpage of water in Louisiana, 1975: Louisiana Department of Transportation and Development, Office of Public Works **Water Resources Special Report no. 2**, 15 p.
- Carlson, D.D., Dantin, L.J., Garrison, C.R., and Stuart, C.G., 1985, Water resources data—Louisiana, water year 1985: U.S. Geological Survey **Water-Data Report LA-85-1**, 605 p.
- Carlson, D.D., Dantin, L.J., Garrison, C.R., and Stuart, C.G., 1986, Water resources data—Louisiana, water year 1986: U.S. Geological Survey **Water-Data Report LA-86-1**, 547 p.
- Carlson, D.D., Dantin, L.J., Garrison, C.R., and Stuart, C.G., 1988, Water resources data—Louisiana, water year 1987: U.S. Geological Survey **Water-Data Report LA-87-1**, 445 p.
- Carlson, D.D., and Marshall, S.L., 1980, Water resources, *in* Soil survey of Allen Parish, Louisiana: U.S. Department of Agriculture, Soil Conservation Service, 5 p.
- Carlson, D.D., Stallworth, G.R., Dantin, L.J., and Stuart, C.G., 1982, Water resources data—Louisiana, water year 1982, volume 1. Central and northern Louisiana: U.S. Geological Survey **Water-Data Report LA-82-1**, 422 p.
- Carlson, D.D., Stallworth, G.R., Dantin, L.J., and Stuart, C.G., 1982, Water resources data—Louisiana, water year 1982, volume 2. Southern Louisiana: U.S. Geological Survey **Water-Data Report LA-82-2**, 404 p.

- Carlson, D.D., Stallworth, G.R., Dantin, L.J., and Stuart, C.G., 1983, Water resources data—Louisiana, water year 1983, volume 1. Central and northern Louisiana: U.S. Geological Survey **Water-Data Report LA-83-1**, 392 p.
- Carlson, D.D., Stallworth, G.R., Dantin, L.J., and Stuart, C.G., 1983, Water resources data—Louisiana, water year 1983, volume 2. Southern Louisiana: U.S. Geological Survey **Water-Data Report LA-83-2**, 360 p.
- Carlson, D.D., Stallworth, G.R., Dantin, L.J., and Stuart, C.G., 1984, Water resources data—Louisiana, water year 1984: U.S. Geological Survey **Water-Data Report LA-84-1**, 608 p.
- Case, H.L., III, 1979, Ground-water resources of Washington Parish, Louisiana: Louisiana Department of Transportation and Development, Office of Public Works **Water Resources Technical Report no. 18**, 33 p.
- Collier, D.L., comp., 1999, Water resources publications of the Louisiana District of the U.S. Geological Survey, 1904-98: Louisiana Department of Transportation and Development **Water Resources Special Report no. 13**, 155 p.
- Collier, D.L., and Adams, P.A., eds., 1996, Water resources publications of the Louisiana District of the U.S. Geological Survey, 1904-96: Louisiana Department of Transportation and Development **Water Resources Special Report no. 12**, 155 p.
- Covay, K.J., 1985, Ground-water resources of the Rayville-Delhi area, northeastern Louisiana: Louisiana Department of Transportation and Development, Office of Public Works **Water Resources Technical Report no. 37**, 22 p.
- Covay, K.J., Sturrock, A.M., Jr., and Sasser, D.C., 1992, Water requirements for growing rice in southwestern Louisiana, 1985-86: Louisiana Department of Transportation and Development **Water Resources Technical Report no. 52**, 14 p.
- Cushing, E.M., and Jones, P.H., 1945, Ground-water conditions of the Baton Rouge area, Louisiana, with special reference to the shallow artesian sands of the industrial district--A progress report: Louisiana Department of Public Works, 33 p.

D

- Dantin, L.J., Garrison, C.R., and Lovelace, W.M., 1994, Water resources data—Louisiana, water year 1993: U.S. Geological Survey **Water-Data Report LA-93-1**, 458 p.
- Demas, C.R., 1985, A limnological study of Lake Bruin, Louisiana: Louisiana Department of Transportation and Development, Office of Public Works **Water Resources Technical Report no. 38**, 96 p.
- Demas, C.R., Demcheck, D.K., Anderson, M.L., and Garon, J.D., 1999, National Water-Quality Assessment Program—Acadian-Pontchartrain Study Unit: U.S. Geological Survey **Fact Sheet FS-185-99**, 4 p.
- Dial, D.C., 1968, Water-level trends in southeastern Louisiana: Department of Conservation, Louisiana Geological Survey, and Louisiana Department of Public Works **Water Resources Pamphlet no. 22**, 11 p.

- Dial, D.C., 1970, Public water supplies in Louisiana: Louisiana Department of Public Works **Basic Records Report no. 3**, 460 p.
- Dial, D.C., 1970, Pumpage of water in Louisiana, 1970: Department of Conservation, Louisiana Geological Survey, and Louisiana Department of Public Works **Water Resources Pamphlet no. 26**, 10 p.
- Dial, D.C., 1983, Ground-water data for the Mississippi River parishes in the greater New Orleans area, Louisiana: Louisiana Department of Transportation and Development, Office of Public Works **Water Resources Basic Records Report no. 11**, 47 p.
- Dial, D.C., and Huff, G.F., 1989, Occurrence of minor elements in ground water in Louisiana including a discussion of three selected sites having elevated concentrations of barium: Louisiana Department of Transportation and Development **Water Resources Technical Report no. 47**, 88 p.
- Dial, D.C., and Kilburn, Chabot, 1980, Ground-water resources of the Gramercy area, Louisiana: Louisiana Department of Transportation and Development, Office of Public Works **Water Resources Technical Report no. 24**, 39 p.
- Dial, D.C., and Sumner, D.M., 1989, Geohydrology and simulated effects of pumpage on the New Orleans aquifer system at New Orleans, Louisiana: Louisiana Department of Transportation and Development **Water Resources Technical Report no. 46**, 54 p.
- Dial, D.C., and Tomaszewski, D.J., 1988, Geohydrology, water quality, and effects of pumpage on the New Orleans aquifer system, northern Jefferson Parish, Louisiana: U.S. Geological Survey **Water-Resources Investigations Report 88-4097**, 34 p.

E

- Eddards, M.L., Kister, L.R., and Scarcia, Glenn, 1956, Water resources of the New Orleans area, Louisiana: U.S. Geological Survey **Circular 374**, 41 p.
- Ellsworth, E.A., comp., 1987, Water-resources activities of the Louisiana District in fiscal years 1986-87: U.S. Geological Survey **Open-File Report 87-225**, 53 p.

F

- Fader, S.W., 1954, An analysis of contour maps of water levels in wells in southwestern Louisiana, 1952 and 1953: Department of Conservation, Louisiana Geological Survey, and Louisiana Department of Public Works **Water Resources Pamphlet no. 1**, 7 p.
- Fader, S.W., 1955, An analysis of contour maps of water levels in wells in southwestern Louisiana, 1954: Department of Conservation, Louisiana Geological Survey, and Louisiana Department of Public Works **Water Resources Pamphlet no. 2**, 13 p.
- Fader, S.W., 1957, An analysis of contour maps of 1955 water levels, with a discussion of saltwater problems in southwestern Louisiana: Department of Conservation, Louisiana Geological Survey, and Louisiana Department of Public Works **Water Resources Pamphlet no. 4**, 27 p.
- Fader, S.W., 1958, Water levels and water-level contour maps for southwestern Louisiana, 1956 and spring 1957: Department of Conservation, Louisiana Geological Survey, and Louisiana Department of Public Works **Water Resources Pamphlet no. 5**, 23 p.

- Fader, S.W., and Harder, A.H., 1954, Preliminary memorandum on the effects of the proposed Cocodrie and Longleaf reservoirs and the Vermilion River on ground-water recharge in southwestern Louisiana: U.S. Geological Survey **Open-File Report**, 13 p.
- Farrar, L.F., 1991, Water-resources activities of the Louisiana District, 1988-89: U.S. Geological Survey **Open-File Report 91-201**, 38 p.
- Fayard, L.D., 1971, Relation between oxidation potential and the occurrence of iron in ground water from the Chicot aquifer, Lafayette, Louisiana, *in* Geological Survey Research 1971: U.S. Geological Survey **Professional Paper 750-D**, p. D182-D186.
- Fendick, R.B., Jr., 1989, Louisiana ground-water map no. 2: Potentiometric surface, 1987, of the Gonzales-New Orleans aquifer in southeastern Louisiana: U.S. Geological Survey **Water-Resources Investigations Report 89-4016**, 1 sheet.
- Fendick, R.B., Jr., and Nyman, D.J., 1987, Louisiana ground-water map no. 1: Potentiometric surface, 1985, and water-level changes, 1983-85, of the Chicot aquifer in southwestern Louisiana: U.S. Geological Survey **Water-Resources Investigations Report 86-4348**, 2 sheets.

G

- Garrison, C.R., Goree, B.B., Lovelace, W.M., Montgomery, P.A., and Resweber, J.C., 1998, Water resources data—Louisiana, water year 1997: U.S. Geological Survey **Water-Data Report LA-97-1**, 495 p.
- Garrison, C.R., Goree, B.B., Lovelace, W.M., Montgomery, P.A., and Resweber, J.C., 1999, Water resources data—Louisiana, water year 1998: U.S. Geological Survey **Water-Data Report LA-98-1**, 547 p.
- Garrison, C.R., Lovelace, W.M., and Montgomery, P.A., 1995, Water resources data—Louisiana, water year 1994: U.S. Geological Survey **Water-Data Report LA-94-1**, 547 p.
- Garrison, C.R., Lovelace, W.M., and Montgomery, P.A., 1996, Water resources data—Louisiana, water year 1995: U.S. Geological Survey **Water-Data Report LA-95-1**, 510 p.
- Garrison, C.R., Lovelace, W.M., and Montgomery, P.A., 1996 [1997], Water resources data—Louisiana, water year 1996: U.S. Geological Survey **Water-Data Report LA-96-1**, 500 p.
- Goree, B.B., Lovelace, W.M., Montgomery, P.A., Resweber, J.C., and Walters, D.J., 2000, Water resources data—Louisiana, water year 1999: U.S. Geological Survey **Water-Data Report LA-99-1**, 635 p.
- Garrison, C.R., Seanor, R.C., Walters, D.J., and Arcement, G.J., Jr., 1995, Louisiana water-resources conditions, October 1993 through September 1994: Louisiana Department of Transportation and Development **Water Resources Special Report no. 10**, 24 p.

H

- Halford, K.J., Benton, O.L., and Demcheck, D.K., 1995, Movement and fate of fecal-coliform bacteria through a shallow aquifer system in southeastern Louisiana, 1991: Louisiana Department of Transportation and Development **Water Resources Technical Report no. 56**, 52 p.

- Halford, K.J., and Lovelace, J.K., 1994, Analysis of ground-water flow in the "1,200-foot" aquifer, Baton Rouge area, Louisiana: Louisiana Department of Transportation and Development **Water Resources Technical Report no. 54**, 68 p.
- Harder, A.H., 1960, The geology and ground-water resources of Calcasieu Parish, Louisiana: U.S. Geological Survey **Water-Supply Paper 1488**, 102 p.
- Harder, A.H., 1960, Water levels and water-level contour maps for southwestern Louisiana, 1958 and 1959: Department of Conservation, Louisiana Geological Survey, and Louisiana Department of Public Works **Water Resources Pamphlet no. 8**, 27 p.
- Harder, A.H., 1961, Water levels and water-level contour maps for southwestern Louisiana, 1959 and spring 1960, with a discussion of ground-water withdrawals: Department of Conservation and Louisiana Department of Public Works **Water Resources Pamphlet no. 10**, 25 p.
- Harder, A.H., Kilburn, Chabot, Whitman, H.M., and Rogers, S.M., 1967, Effects of ground-water withdrawals on water levels and saltwater encroachment in southwestern Louisiana: Department of Conservation, Louisiana Geological Survey, and Louisiana Department of Public Works **Water Resources Bulletin no. 10**, 56 p.
- Harder, A.H., Sauer, V.B., and Broussard, W.L., 1968, Water resources of the Lettsworth-Innis-Batchelor area, Pointe Coupee Parish, Louisiana: Department of Conservation, Louisiana Geological Survey, and Louisiana Department of Public Works **Water Resources Pamphlet no. 21**, 28 p.
- Harder, A.H., Whitman, H.M., and Rogers, S.M., 1965, Methane in the fresh-water aquifers of southwestern Louisiana and theoretical explosion hazards: Department of Conservation, Louisiana Geological Survey, and Louisiana Department of Public Works **Water Resources Pamphlet no. 14**, 22 p.
- Harris, G.D., 1904, Underground waters of southern Louisiana, *with discussions of their uses for water supplies and for rice irrigation*, by M.L. Fuller: U.S. Geological Survey **Water-Supply Paper 101**, 98 p.
- Harris, G.D., 1906, Underground waters of southern Louisiana, *in* Geological Survey of Louisiana, report of 1905: Louisiana State Experiment Station, Louisiana Geological Survey **Bulletin I**, p. 1-164.
- Herbert, R.A., and Ellsworth, E.A., comps., 1985, Water resources activities in Louisiana District fiscal year 1985: U.S. Geological Survey **Open-File Report 85-415**, 64 p.
- Hodges, A.L., Jr., Rogers, S.M., and Harder, A.H., 1963, Gas and brackish water in fresh-water aquifers, Lake Charles area, Louisiana: Department of Conservation, Louisiana Geological Survey, and Louisiana Department of Public Works **Water Resources Pamphlet no. 13**, 35 p.
- Hosman, R.L., 1972, Ground-water resources of the Norco area, Louisiana: Department of Conservation, Louisiana Geological Survey, and Louisiana Department of Public Works **Water Resources Bulletin no. 18**, 61 p.
- Hosman, R.L., 1974, Soft-water zone in the Chicot aquifer, Bayou Teche area, Louisiana: U.S. Geological Survey **Open-File Report 74-65**, 20 p.
- Hosman, R.L., 1978, Geohydrology of the northern Louisiana salt-dome basin pertinent to the storage of radioactive wastes--A progress report: U.S. Geological Survey **Water-Resources Investigations Report 78-104**, 27 p.

- Hosman, R.L., Broussard, W.L., and Calandro, A.J., 1970, Water resources of northwestern St. Landry Parish and vicinity, Louisiana: Department of Conservation, Louisiana Geological Survey, and Louisiana Department of Public Works **Water Resources Pamphlet no. 23**, 29 p.
- Hosman, R.L., Long, A.T., Lambert, T.W., and others, 1968, Tertiary aquifers in the Mississippi embayment, *with discussions of Quality of the water*, by H.G. Jeffery: U.S. Geological Survey **Professional Paper 448-D**, p. D1-D29.
- Huff, G.F., and Bonck, J.P., 1993, Saltwater in shallow aquifers in east-central and northeastern Louisiana and southeastern Arkansas: U.S. Geological Survey **Open-File Report 93-494**, 54 p.
- Huff, G.F., Fendick, R.B., Stuart, C.G., and Cramer, George, 1988, Louisiana ground-water quality *in* Moody, D.W., Carr, J.E., Chase, E.B., and Aronson, D.A., comps., National water summary 1986--Hydrologic events and ground-water quality: U.S. Geological Survey **Water-Supply Paper 2325**, p. 273-278.
- Huntzinger, T.L., 1982, Water resources programs of the U.S. Geological Survey related to agriculture in Louisiana: U.S. Geological Survey **Open-File Report 82-554**, 19 p.
- Huntzinger, T.L., Whiteman, C.D., Jr., and Knochenmus, D.D., 1985, Simulation of ground-water movement in the "1,500- and 1,700-foot" aquifer of the Baton Rouge area, Louisiana: Louisiana Department of Transportation and Development, Office of Public Works **Water Resources Technical Report no. 34**, 52 p.

I

No entry.

J

- Jones, P.H., 1945, Water, *in* Ouachita Parish Resources and Facilities: Louisiana Department of Public Works and Ouachita Parish Planning Board, p. 22-26.
- Jones, P.H., 1950, Depth of occurrence of fresh ground water in southwestern Louisiana: U.S. Geological Survey **Open-File Report**, 5 p.
- Jones, P.H., 1950, Ground-water conditions in the Lake Charles area, Louisiana: U.S. Geological Survey **Open-File Report**, 16 p.
- Jones, P.H., 1951, An investigation of the relation between stream flow and ground-water conditions in the upper drainage basin of Bundick Creek in Beauregard Parish, Louisiana: U.S. Geological Survey **Open-File Report**, 22 p.
- Jones, P.H., Hendricks, E.L., Irelan, Burdge, and others, 1956, Water resources of southwestern Louisiana: U.S. Geological Survey **Water-Supply Paper 1364**, 460 p.
- Jones, P.H., and Holmes, C.N., 1947, Ground-water conditions in the Monroe area, Louisiana: Louisiana Department of Conservation **Geological Bulletin no. 24**, 47 p.
- Jones, P.H., Turcan, A.N., Jr., and Skibitzke, H.E., 1954, Geology and ground-water resources of southwestern Louisiana: Louisiana Department of Conservation **Geological Bulletin no. 30**, 285 p.

K

- Kilburn, Chabot, and Whitman, H.M., 1962, Water levels in southwestern Louisiana, April 1960 to April 1961, with a discussion of water-level trends from 1950 to 1960: Department of Conservation, Louisiana Geological Survey, and Louisiana Department of Public Works **Water Resources Pamphlet no. 11**, 21 p.
- Klug, M.L., 1955, Geology and ground-water resources of the Alexandria area, Rapides Parish, Louisiana: Department of Conservation, Louisiana Geological Survey, and Louisiana Department of Public Works **Water Resources Pamphlet no. 3**, 23 p.
- Klug, M.L., 1956, Memorandum on the ground-water resources of the Leesville area, Vernon Parish, Louisiana: U.S. Geological Survey **Open-File Report**, 25 p.
- Kuniansky, E.L., 1984, Hydrology of Fritchie Marsh, coastal Louisiana: U.S. Geological Survey **Water-Resources Investigations Report 84-4324**, 23 p.
- Kuniansky, E.L., 1989, Geohydrology and simulation of ground-water flow in the "400-foot," "600-foot," and adjacent aquifers, Baton Rouge area, Louisiana: Louisiana Department of Transportation and Development **Water Resources Technical Report no. 49**, 90 p.
- Kuniansky, E.L., Dial, D.C., and Trudeau, D.A., 1989, Maps of the "400-foot," "600-foot," and adjacent aquifers and confining beds, Baton Rouge area, Louisiana: Louisiana Department of Transportation and Development **Water Resources Technical Report no. 48**, 16 p.

L

- Long, R.A., [1962], Water, *in* St. Charles Parish Resources and Facilities: Louisiana Department of Public Works and St. Charles Parish Development Board, p. 26-35.
- Long, R.A., 1965, Feasibility of a scavenger-well system as a solution to the problem of vertical saltwater encroachment: Department of Conservation, Louisiana Geological Survey, and Louisiana Department of Public Works **Water Resources Pamphlet no. 15**, 27 p.
- Long, R.A., 1965, Ground water in the Geismar-Gonzales area, Ascension Parish, Louisiana: Department of Conservation, Louisiana Geological Survey, and Louisiana Department of Public Works **Water Resources Bulletin no. 7**, 67 p.
- Long, R.A., [1965], Water, *in* Iberville Parish Resources and Facilities: Louisiana Department of Public Works and Iberville Parish Development Board, p. 26-29.
- Lovelace, J.K., 1991, Water use in Louisiana, 1990: Louisiana Department of Transportation and Development **Water Resources Special Report no. 6**, 131 p.
- Lovelace, J.K., 1994, Water requirements for crawfish farming at selected sites in south-central Louisiana, 1992-94: Louisiana Department of Transportation and Development **Water Resources Special Report no. 8**, 12 p.
- Lovelace, J.K., 1998, Distribution of saltwater in the Chicot aquifer system in the Calcasieu Parish area, Louisiana, 1995-96: Louisiana Department of Transportation and Development **Water Resources Technical Report no. 62**, 59 p.

- Lovelace, J.K., 1999, Distribution of saltwater in the Chicot aquifer system of southwestern Louisiana, 1995-96: Louisiana Department of Transportation and Development **Water Resources Technical Report no. 66**, 61 p.
- Lovelace, J.K., Frederick, C.P., Fontenot, J.W., and Naanes, M.S., 2001, Louisiana ground-water map no. 12: Potentiometric surface of the Chicot aquifer system in southwestern Louisiana, June 2000: U.S. Geological Survey **Water-Resources Investigations Report 01-4128**, 1 sheet
- Lovelace, J.K., and Johnson, P.M., 1995, Water use in Louisiana, 1995: Louisiana Department of Transportation and Development **Water Resources Special Report no. 11**, 127 p.
- Lovelace, J.K., and Lovelace, W.M., 1995, Hydrogeologic unit nomenclature and computer codes for aquifers and confining units in Louisiana: Louisiana Department of Transportation and Development **Water Resources Special Report no. 9**, 12 p.
- Ludwig, A.H., 1974, Quality of water in the Red River alluvial aquifer, Shreveport to the mouth of the Black River, Louisiana: U.S. Geological Survey **Open-File Report**, 7 p.
- Ludwig, A.H., 1979, Preconstruction and postconstruction ground-water levels, Lock and Dam 1, Red River Valley, Louisiana: U.S. Geological Survey **Open-File Report 79-918**, 17 p.
- Ludwig, A.H., 1979, Preconstruction and postconstruction ground-water levels, Lock and Dam 2, Red River Valley, Louisiana: U.S. Geological Survey **Open-File Report 79-919**, 18 p.
- Ludwig, A.H., and Reed, J.E., 1979, Preconstruction and postconstruction ground-water levels, Lock and Dam 4, Red River Valley, Louisiana: U.S. Geological Survey **Open-File Report 79-921**, 22 p.
- Ludwig, A.H., and Terry, J.E., 1979, Preconstruction and postconstruction ground-water levels, Lock and Dam 3, Red River Valley, Louisiana: U.S. Geological Survey **Open-File Report 79-920**, 21 p.
- Ludwig, A.H., and Terry, J.E., 1979, Preconstruction and postconstruction ground-water levels, Lock and Dam 5 and 6, Red River Valley, Louisiana: U.S. Geological Survey **Open-File Report 79-922**, 24 p.
- Ludwig, A.H., and Terry, J.E., 1980, Methods and applications of digital-model simulation of the Red River alluvial aquifer, Shreveport to the mouth of the Black River, Louisiana: U.S. Geological Survey **Water-Resources Investigations Report 79-114**, 103 p.
- Lurry, D.L., 1985, Public water supplies in Louisiana, volume 1: Northern Louisiana: Louisiana Department of Transportation and Development **Water Resources Basic Records Report no. 13**, 119 p.
- Lurry, D.L., 1987, Pumpage of water in Louisiana, 1985: Louisiana Department of Transportation and Development, Office of Public Works **Water Resources Special Report no. 4**, 14 p.
- Lurry, D.L., 1987, Pumpage of water in Louisiana, 1985: U.S. Geological Survey **Water-Resources Investigations Report 87-4059**, 1 sheet.
- Lurry, D.L., Covay, K.J., Hirschboeck, K.K., and Bolourchi, Zahir, 1988, Louisiana water supply and use, *in* Carr, J.E., Chase, E.B., Paulson, R.W., and Moody, D.W., National water summary 1987--Hydrologic events and water supply and use: U.S. Geological Survey **Water-Supply Paper 2350**, p. 275-282.

M

- Maher, J.C., 1939, Fluoride in the ground water of Avoyelles and Rapides Parishes, Louisiana: Louisiana Department of Conservation **Geological Pamphlet no. 1**, 23 p.
- Maher, J.C., 1940, Ground water in Grant and La Salle Parishes, Louisiana, *in* Louisiana Conservation Review, spring 1940: Louisiana Department of Conservation, p. 36-41.
- Maher, J.C., 1940, Ground-water resources of Rapides Parish, Louisiana: Louisiana Department of Conservation **Geological Bulletin no. 17**, 100 p.
- Maher, J.C., 1940, Memorandum on the ground-water supplies in the Colfax area, Louisiana: U.S. Geological Survey **Open-File Report**, 1 p.
- Maher, J.C., 1940, Preliminary report on ground-water conditions at Alexandria, Louisiana: Louisiana Department of Conservation **Geological Pamphlet no. 2**, 54 p.
- Maher, J.C., 1941, Ground-water resources of Grant and La Salle Parishes, Louisiana: Louisiana Department of Minerals, **Geological Bulletin no. 20**, 95 p.
- Maher, J.C., 1942, Ground-water conditions at Camp Claiborne, Louisiana: U.S. Geological Survey **Open-File Report**, 54 p.
- Maher, J.C., 1942, Ground-water conditions at Camp Livingston, Camp Beauregard, and Esler Field, Louisiana: U.S. Geological Survey **Open-File Report**, 51 p.
- Maher, J.C., 1942, Memorandum on ground-water conditions in the Alexandria area: U.S. Geological Survey **Open-File Report**, 3 p.
- Maher, J.C., 1943, Ground water and its relation to Louisiana's war effort, *in* Louisiana Conservationist, February 1943: Louisiana Department of Conservation, v. 1, no. 3, p. 7-8.
- Maher, J.C., 1943, Summary and review of ground-water levels in Louisiana during 1942, *in* Louisiana Conservationist, March 1943: Louisiana Department of Conservation, v. 1, no. 4, p. 1, 5.
- Maher, J.C., 1943, Water, *in* Lincoln Parish Resources and Facilities: Louisiana Department of Public Works and Lincoln Parish Planning Board, p. 22-26, 70-71.
- Maher, J.C., 1945, Ground-water geology of Camp Polk and North Camp Polk, Louisiana: Bulletin of the American Association Petroleum Geologists, v. 29, no. 8, p. 1169-1188.
- Maher, J.C., Guyton, W.F., Drescher, W.J., and Jones, P.H., 1955, Ground-water conditions at Camp Polk and North Camp Polk, Louisiana: U.S. Geological Survey **Open-File Report**, 67 p.
- Maher, J.C., and Jones, P.H., 1945, Ground water and geologic structure of Natchitoches area, Louisiana: Bulletin of the American Association Petroleum Geologists, v. 29, no. 1, p. 23-44.
- Maher, J.C., and Jones, P.H., 1945, Ground-water exploration at Alexandria, Louisiana: Economic Geology, v. 40, no. 3, May 1945, p. 164-182.
- Maher, J.C., and Jones, P.H., 1949, Ground-water exploration in the Natchitoches area, Louisiana: U.S. Geological Survey **Water-Supply Paper 968-D**, p. D159-D211.

- Maher, J.C., and Stanley, T.B., Jr., 1940, Louisiana, *in* Water levels and artesian pressure in observation wells in the United States in 1939: U.S. Geological Survey **Water-Supply Paper 886**, p. 228-251.
- Maher, J.C., and Stanley, T.B., Jr., [1940], Progress of ground-water investigations in Louisiana, *in* Louisiana Conservation Review, winter, 1939-40: Louisiana Department of Conservation, p. 35-38.
- Marie, J.R., [1964], Water, *in* Catahoula Parish Resources and Facilities: Louisiana Department of Public Works and Catahoula Parish Development Board, p. 24-27.
- Marie, J.R., 1971, Ground-water resources of Avoyelles Parish, Louisiana: Department of Conservation, Louisiana Geological Survey, and Louisiana Department of Public Works **Water Resources Bulletin no. 15**, 70 p.
- Marshall, S.L., 1978, Index to water-resources data for Louisiana, ground-water records: Louisiana Department of Transportation and Development, Office of Public Works **Water Resources Basic Records Report no. 9**, 176 p.
- Martin, Angel, Jr., and Early, D.A., 1987, Statistical analysis of aquifer-test results for nine regional aquifers in Louisiana: U.S. Geological Survey **Water-Resources Investigations Report 87-4001**, 26 p.
- Martin, Angel, Jr., and Whiteman, C.D., Jr., 1985, Map showing generalized potentiometric surface of aquifers of Pleistocene Age, southern Louisiana, 1980: U.S. Geological Survey **Water-Resources Investigations Report 84-4331**, 1 sheet.
- Martin, Angel, Jr., and Whiteman, C.D., Jr., 1985, Map showing generalized potentiometric surface of the Evangeline and equivalent aquifers in Louisiana, 1980: U.S. Geological Survey **Water-Resources Investigations Report 84-4359**, 1 sheet.
- Martin, Angel, Jr., and Whiteman, C.D., Jr., 1986, Generalized potentiometric surface of the Catahoula aquifer in central Louisiana, 1980: U.S. Geological Survey **Water-Resources Investigations Report 86-4059**, 1 sheet.
- Martin, Angel, Jr., and Whiteman, C.D., Jr., 1989, Geohydrology and regional ground-water flow of the coastal lowlands aquifer system in parts of Louisiana, Mississippi, Alabama, and Florida--A preliminary analysis: U.S. Geological Survey **Water-Resources Investigations Report 88-4100**, 88 p.
- Martin, Angel, Jr., and Whiteman, C.D., Jr., 1990, Calibration and sensitivity analysis of a ground-water flow model of the coastal lowlands aquifer system in parts of Louisiana, Mississippi, Alabama, and Florida: U.S. Geological Survey **Water-Resources Investigations Report 89-4189**, 54 p.
- Martin, Angel, Jr., and Whiteman, C.D., Jr., 1991, Hydrology of the coastal lowlands aquifer system in parts of Alabama, Florida, Louisiana, and Mississippi: U.S. Geological Survey **Open-File Report 91-72**, 115 p.
- Martin, Angel, Jr., and Whiteman, C.D., Jr., 1999, Hydrology of the coastal lowlands aquifer system in parts of Alabama, Florida, Louisiana, and Mississippi: U.S. Geological Survey **Professional Paper 1416-H**, 51 p.
- Martin, Angel, Jr., Whiteman, C.D., Jr., and Becnel, M.J., 1988, Generalized potentiometric surfaces of the upper and lower Jasper and equivalent aquifers in Louisiana: U.S. Geological Survey **Water-Resources Investigations Report 87-4139**, 2 sheets.

- McGee, B.D. 1997, Occurrence of nitrate in the Mississippi River alluvial aquifer in Louisiana, June through December 1993: Louisiana Department of Transportation and Development **Water Resources Technical Report no. 61**, 21 p.
- McWreath, H.C., III, Nelson, J.D., and Fitzpatrick, D.J., 1991, Simulated response to pumping stresses in the Sparta aquifer, northern Louisiana and southern Arkansas: Louisiana Department of Transportation and Development **Water Resources Technical Report no. 51**, 51 p.
- McWreath, H.C., III, and Smoot, C.W., 1989, Geohydrology and development of ground water at Fort Polk, Louisiana: U.S. Geological Survey **Water-Resources Investigations Report 88-4088**, 53 p.
- Meyer, R.R., 1953, Summary of ground-water conditions in southwestern Louisiana: U.S. Geological Survey **Open-File Report**, 7 p.
- Meyer, R.R., and Rollo, J.R., 1965, Saltwater encroachment, Baton Rouge area, Louisiana: Department of Conservation, Louisiana Geological Survey, and Louisiana Department of Public Works **Water Resources Pamphlet no. 17**, 9 p.
- Meyer, R.R., and Turcan, A.N., Jr., 1953, Summary report on the geology and ground-water resources of the Baton Rouge area, Louisiana: U.S. Geological Survey **Open-File Report**, 23 p.
- Meyer, R.R., and Turcan, A.N., Jr., 1955, Geology and ground-water resources of the Baton Rouge area, Louisiana: U.S. Geological Survey **Water-Supply Paper 1296**, 138 p.
- Morgan, C.O., 1961, Ground-water conditions in the Baton Rouge area, 1954-59, with special reference to increased pumpage: Department of Conservation, Louisiana Geological Survey, and Louisiana Department of Public Works **Water Resources Bulletin no. 2**, 78 p.
- Morgan, C.O., 1963, Ground-water resources of East Feliciana and West Feliciana Parishes, Louisiana: Louisiana Department of Public Works, 58 p.
- Morgan, C.O., and Winner, M.D., Jr., 1962, Hydrochemical facies in the "400-foot" and "600-foot" sands of the Baton Rouge area, Louisiana, *in* Geological Survey research 1962; short papers in geology, hydrology, and topography, articles 1-59: U.S. Geological Survey **Professional Paper 450-B**, article 50, p. B120-B123.
- Morgan, C.O., and Winner, M.D., Jr., 1964, Salt-water encroachment in aquifers of the Baton Rouge area—preliminary report and proposal: Louisiana Department of Public Works, 37 p.

N

- Newcome, Roy, Jr., 1960, Ground-water resources of the Red River Valley alluvium in Louisiana: Department of Conservation, Louisiana Geological Survey, and Louisiana Department of Public Works **Water Resources Pamphlet no. 7**, 21 p.
- Newcome, Roy, Jr., 1961, Sources of emergency water supply in the Alexandria area, Louisiana: Department of Conservation, Louisiana Geological Survey, and Louisiana Department of Public Works, 7 p.
- Newcome, Roy, Jr., and Page, L.V., 1962, Water resources of Red River Parish, Louisiana: U.S. Geological Survey **Water-Supply Paper 1614**, 133 p.

Newcome, Roy, Jr., Page, L.V., and Sloss, Raymond, 1963, Water resources of Natchitoches Parish, Louisiana: Department of Conservation, Louisiana Geological Survey, and Louisiana Department of Public Works **Water Resources Bulletin no. 4**, 189 p.

Newcome, Roy, Jr., and Sloss, Raymond, 1966, Water resources of Rapides Parish, Louisiana: Department of Conservation, Louisiana Geological Survey, and Louisiana Department of Public Works **Water Resources Bulletin no. 8**, 104 p.

Nyman, D.J., 1984, The occurrence of high concentrations of chloride in the Chicot aquifer system of southwestern Louisiana: Louisiana Department of Transportation and Development, Office of Public Works **Water Resources Technical Report no. 33**, 75 p.

Nyman, D.J., 1989, Quality of water in freshwater aquifers in southwestern Louisiana: Louisiana Department of Transportation and Development **Water Resources Technical Report no. 42**, 22 p.

Nyman, D.J., and Fayard, L.D., 1978, Ground-water resources of Tangipahoa and St. Tammany Parishes, southeastern Louisiana: Louisiana Department of Transportation and Development, Office of Public Works **Water Resources Technical Report no. 15**, 76 p.

Nyman, D.J., Halford, K.J., and Martin, Angel, Jr., 1990, Geohydrology and simulation of flow in the Chicot aquifer system of southwestern Louisiana: Louisiana Department of Transportation and Development **Water Resources Technical Report no. 50**, 58 p.

O

No entry.

P

Page, L.V., and May, H.G., 1964, Water resources of Bossier and Caddo Parishes, Louisiana: Department of Conservation, Louisiana Geological Survey, and Louisiana Department of Public Works **Water Resources Bulletin no. 5**, 105 p.

Page, L.V., Newcome, Roy, Jr., and Graeff, G.D., Jr., 1963, Water resources of Sabine Parish, Louisiana: Department of Conservation, Louisiana Geological Survey, and Louisiana Department of Public Works **Water Resources Bulletin no. 3**, 146 p.

Poole, J.L., [1955], Water, *in* Winn Parish Resources and Facilities: Louisiana Department of Public Works and Winn Parish Development Board, p. 28-34.

Page, L.V., and Préé, H.L., Jr., 1964, Water resources of De Soto Parish, Louisiana: U.S. Geological Survey **Water-Supply Paper 1774**, 152 p.

Page, L.V. and Préé, H.L., Jr., [no date], Water, *in* De Soto Parish, Resources and Facilities: Louisiana Department of Public Works and De Soto Parish Planning Board, p. 28-29.

Payne, J.N., 1968, Hydrologic significance of the lithofacies of the Sparta Sand in Arkansas, Louisiana, Mississippi, and Texas: U.S. Geological Survey **Professional Paper 569-A**, p. A1-A17.

Payne, J.N., 1970, Geohydrologic significance of lithofacies of the Cockfield Formation of Louisiana and Mississippi and of the Yegua Formation of Texas: U.S. Geological Survey **Professional Paper 569-B**, p. B1-B14.

- Payne, J.N., 1972, Hydrologic significance of lithofacies of the Cane River Formation or equivalents of Arkansas, Louisiana, Mississippi, and Texas: U.S. Geological Survey **Professional Paper 569-C**, p. C1-C17.
- Payne, J.N., 1975, Geohydrologic significance of lithofacies of the Carrizo Sand of Arkansas, Louisiana, and Texas and the Meridian Sand of Mississippi: U.S. Geological Survey **Professional Paper 569-D**, p. D1-D11.
- Poole, J.L., [1955], Water, *in* Winn Parish Resources and Facilities: Louisiana Department of Public Works and Winn Parish Development Board, p. 28-34.
- Poole, J.L., 1961, Ground-water resources of East Carroll and West Carroll Parishes, Louisiana: Louisiana Department of Public Works, 174 p.
- Prakken, L.B., 1998, Water-quality data for public-supply wells at Fort Polk, Vernon Parish, Louisiana, March and June 1997: U.S. Geological Survey **Open-File Report 98-271**, 13 p.
- Prakken, L.B., and Griffith, J.M., 2000, Analysis of geophysical log data from the Fort Polk Military Reservation, Vernon Parish, Louisiana: U.S. Geological Survey **Water-Resources Investigations Report 00-4111**, 50 p.

Q

No entry.

R

- Rapp, T.R., 1994, Ground-water resources of southern Tangipahoa Parish and adjacent areas, Louisiana: U.S. Geological Survey **Water-Resources Investigations Report 92-4182**, 47 p.
- Rapp, T.R., 1996, Ground-water resources of Caddo Parish, Louisiana, 1992: Louisiana Department of Transportation and Development **Water Resources Technical Report no. 58**, 89 p.
- Rogers, J.E., 1981, Water resources of the Kisatchie well-field area near Alexandria, Louisiana: Louisiana Department of Transportation and Development, Office of Public Works **Water Resources Technical Report no. 26**, 57 p.
- Rogers, J.E., 1983, Preconstruction and simulated postconstruction ground-water levels at urban centers in the Red River navigation project area, Louisiana: U.S. Geological Survey **Water-Resources Investigations Report 83-4154**, 33 p.
- Rogers, J.E., 1988, Red River Waterway Project--Summary of ground-water studies by the U.S. Geological Survey, 1962-85: U.S. Geological Survey **Water-Resources Investigations Report 87-4261**, 19 p.
- Rogers, J.E., and Calandro, A.J., 1965, Water resources of Vernon Parish, Louisiana: Department of Conservation, Louisiana Geological Survey, and Louisiana Department of Public Works **Water Resources Bulletin no. 6**, 104 p.
- Rogers, J.E., Calandro, A.J., and Gaydos, M.W., 1972, Water resources of Ouachita Parish, Louisiana: Department of Conservation, Louisiana Geological Survey, and Louisiana Department of Public Works **Water Resources Bulletin no. 14**, 118 p.

- Rollo, J.R., 1960, Ground water in Louisiana: Department of Conservation, Louisiana Geological Survey, and Louisiana Department of Public Works **Water Resources Bulletin no. 1**, 84 p.
- Rollo, J.R., 1962, Ground water in Plaquemines Parish, Louisiana: U.S. Geological Survey **Open-File Report**, 8 p.
- Rollo, J.R., 1966, Ground-water resources of the greater New Orleans area, Louisiana: Department of Conservation, Louisiana Geological Survey, and Louisiana Department of Public Works **Water Resources Bulletin no. 9**, 69 p.
- Rollo, J.R., 1969, Saltwater encroachment in aquifers of the Baton Rouge area, Louisiana: Department of Conservation, Louisiana Geological Survey, and Louisiana Department of Public Works **Water Resources Bulletin no. 13**, 45 p.
- Ryals, G.N., 1980, Base of fresh ground water, northern Louisiana salt-dome basin and vicinity, northern Louisiana and southern Arkansas: U.S. Geological Survey **Open-File Report 80-2038**, 5 p.
- Ryals, G.N., 1980, Potentiometric surface maps of the Sparta Sand; northern Louisiana and southern Arkansas, 1900, 1965, 1975, and 1980: U.S. Geological Survey **Open-File Report 80-1180**, 1 sheet.
- Ryals, G.N., 1980, Potentiometric surface of the Wilcox-Carrizo aquifer; Bienville, Red River, northern Natchitoches, and southern Webster Parishes, Louisiana: U.S. Geological Survey **Open-File Report 80-1179**, 1 sheet.
- Ryals, G.N., 1982, Ground-water resources of the Arcadia-Minden area, Louisiana: Louisiana Department of Transportation and Development, Office of Public Works **Water Resources Technical Report no. 28**, 35 p.
- Ryals, G.N., 1982, Regional geohydrology of the northern Louisiana salt-dome basin, part I, Conceptual model and data needs: U.S. Geological Survey **Open-File Report 82-343**, 23 p.
- Ryals, G.N., 1983, Regional geohydrology of the northern Louisiana salt-dome basin, part III, potentiometric levels of the Wilcox-Carrizo and Sparta aquifers: U.S. Geological Survey **Water-Resources Investigations Report 83-4131**, 10 p.
- Ryals, G.N., 1983, Regional geohydrology of the northern Louisiana salt-dome basin, part IV, hydraulic characteristics of the Wilcox-Carrizo aquifer: U.S. Geological Survey **Water-Resources Investigations Report 83-4132**, 9 p.
- Ryals, G.N., 1984, Regional geohydrology of the northern Louisiana salt-dome basin, part II, geohydrologic maps of the Tertiary aquifers and related confining layers: U.S. Geological Survey **Water-Resources Investigations Report 83-4135**, 6 p.
- Ryals, G.N., and Hosman, R.L., 1980, Selected hydrologic data from the vicinity of Rayburns and Vacherie salt domes, northern Louisiana salt-dome basin: U.S. Geological Survey **Open-File Report 80-217**, 17 p.

S

- Sanford, T.H., Jr., 1973, Ground-water resources of Morehouse Parish, Louisiana: Department of Conservation, Louisiana Geological Survey, and Louisiana Department of Public Works **Water Resources Bulletin no. 19**, 90 p.

- Sanford, T.H., Jr., 1973, Water resources of the Ruston area, Louisiana: Louisiana Department of Public Works **Water Resources Technical Report no. 8**, 32 p.
- Sargent, B.P., and McGee, B.D., 1998, Occurrence of nitrate and selected water-quality data, Chicot aquifer system in southwestern Louisiana, July 1994 through January 1996: Louisiana Department of Transportation and Development **Water Resources Technical Report no. 64**, 53 p.
- Sasser, D.C., Sturrock, A.M., Jr., and Covay, K.J., 1988, Meteorological and microlysimeter data for a rice irrigation study in southwestern Louisiana, 1985 and 1986: Louisiana Department of Transportation and Development **Water Resources Basic Records Report no. 15**, 24 p.
- Seanor, R.C., 1994, Water-level measurements, 1986-91, Red River alluvial aquifer, Red River Valley, Louisiana: U.S. Geological Survey **Open-File Report 94-69**, 218 p.
- Seanor, R.C., Lovelace, J.K., and Smoot, C.W., 1996, Relation of water levels in the Red River alluvial aquifer to rainfall and stages of the Red River, pool 2, Red River waterway, Alexandria area, Louisiana, 1971-91: U.S. Geological Survey **Water-Resources Investigations Report 96-4053**, 38 p.
- Seanor, R.C., and Smoot, C.W., 1995, Louisiana ground-water map no. 6: Potentiometric surface, 1990, and water-level changes, 1974-90, of the Mississippi River alluvial aquifer in northeastern Louisiana: U.S. Geological Survey **Water-Resources Investigations Report 95-4146**, 2 sheets.
- Seanor, R.C., and Smoot, C.W., 1995, Louisiana ground-water map no. 8: Potentiometric surface, 1991, of the Carrizo-Wilcox aquifer in northwestern Louisiana: U.S. Geological Survey **Water-Resources Investigations Report 95-4176**, 1 sheet.
- Smoot, C.W., 1983, Records of water-level measurements and lithologic logs, Red River Valley, Louisiana, 1975-80: Louisiana Department of Transportation and Development, Office of Public Works **Water Resources Basic Records Report no. 12**, 197 p.
- Sloss, Raymond, Broussard, W.L., and Whitman, H.M., [1964], Water, in Jefferson Davis Parish Resources and Facilities: Louisiana Department of Public Works and Jefferson Davis Parish Development Board, p. 29-41.
- Sloss, Raymond, and Garber, M.S., [1959], Water, *in* St. Bernard Parish Resources and Facilities: Louisiana Department of Public Works and St. Bernard Parish Development Board, p. 23-33.
- Sloss, Raymond, and May, H.G., [1959], Water, *in* Franklin Parish Resources and Facilities: Louisiana Department of Public Works and Franklin Parish Development Board, p. 34-45.
- Sloss, Raymond, and May, H.G., [1961], Water, *in* La Salle Parish Resources and Facilities: Louisiana Department of Public Works and La Salle Parish Development Board, p. 47-57.
- Smoot, C.W., 1986, Louisiana hydrologic atlas map no. 2: Areal extent of freshwater in major aquifers of Louisiana: U.S. Geological Survey **Water-Resources Investigations Report 86-4150**, 1 sheet.
- Smoot, C.W., 1988, Louisiana hydrologic atlas map no. 3: Altitude of the base of freshwater in Louisiana: U.S. Geological Survey **Water-Resources Investigations Report 86-4314**, 1 sheet.
- Smoot, C.W., 1989, Louisiana hydrologic atlas map no. 4: Geohydrologic sections of Louisiana: U.S. Geological Survey **Water-Resources Investigations Report 87-4288**, 1 sheet.

- Smoot, C.W., and Fendick, R.B., Jr., 1998, Hydrogeology and water resources of the Alexandria area, Rapides Parish, Louisiana: Louisiana Department of Transportation and Development **Water Resources Technical Report no. 63**, 36 p., 1 pl.
- Smoot, C.W., and Guillot, J.R., 1988, Water-level measurements 1981-85 and chemical analyses 1978-85, Red River alluvial aquifer, Red River Valley, Louisiana: U.S. Geological Survey **Open-File Report 87-541**, 261 p.
- Smoot, C.W., and Martin, Angel, Jr., 1991, Generalized potentiometric surfaces of the Red River alluvial aquifer, pool 1, Red River waterway area, central Louisiana: U.S. Geological Survey **Water-Resources Investigations Report 91-4109**, 7 sheets.
- Smoot, C.W., and Seanor, R.C., 1991, Louisiana ground-water map no. 3: Potentiometric surface, 1989, and water-level changes, 1980-89, of the Sparta aquifer in north-central Louisiana: U.S. Geological Survey **Water-Resources Investigations Report 90-4183**, 2 sheets.
- Smoot, C.W., and Seanor, R.C., 1992, Louisiana ground-water map no. 4: Potentiometric surface, 1989, and water-level changes, 1984-89, of the Jasper aquifer system in west-central Louisiana: U.S. Geological Survey **Water-Resources Investigations Report 91-4137**, 2 sheets.
- Smoot, C.W., Seanor, R.C., and Huff, G.F., 1994, Quality of water in the Red River alluvial aquifer, pool 1, Red River waterway area, Vick, Louisiana: U.S. Geological Survey **Water-Resources Investigations Report 93-4184**, 49 p.
- Smoot, C.W., Seanor, R.C., and Huff, G.F., 1994, Quality of water in the Red River alluvial aquifer, pool 2, Red River waterway area, Ruby, Louisiana: U.S. Geological Survey **Water-Resources Investigations Report 94-4228**, 35 p.
- Smothers, D.M., and Martin, W.C., 1992, Water-resources activities in Louisiana, fiscal years 1990-92: U.S. Geological Survey **Open-File Report 92-492**, 58 p.
- Snider, J.L., 1962, Emergency ground-water supplies in the Monroe area, Louisiana: Louisiana Department of Conservation and Louisiana Department of Public Works, 1 sheet.
- Snider, J.L., 1969, Data from test drilling for public water supplies in Louisiana--July 1966 through June 1967: U.S. Geological Survey **Open-File Report**, 133 p.
- Snider, J.L., 1982, Premining hydrology of the lignite area in southeastern De Soto Parish, Louisiana: Louisiana Department of Transportation and Development, Office of Public Works **Water Resources Technical Report no. 29**, 40 p.
- Snider, J.L., 1983, Ground-water resources of the Fillmore-Haughton-Red Chute area, Bossier and Webster Parishes, Louisiana: Louisiana Department of Transportation and Development, Office of Public Works **Water Resources Technical Report no. 32**, 21 p.
- Snider, J.L., Calandro, A.J., and Shampine, W.J., 1972, Water resources of Union Parish, Louisiana: Department of Conservation, Louisiana Geological Survey, and Louisiana Department of Public Works **Water Resources Bulletin no. 17**, 68 p.
- Snider, J.L., and Covay, K.J., 1987, Premining hydrology of the Logansport lignite area, De Soto Parish, Louisiana: Louisiana Department of Transportation and Development **Water Resources Technical Report no. 41**, 65 p.

- Snider, J.L., and Forbes, M.J., Jr., 1961, Pumpage of water in Louisiana, 1960: Louisiana Department of Public Works, Department of Conservation, and Louisiana Geological Survey, 6 p.
- Snider, J.L., and Ryals, G.N., 1988, Radiochemical analyses of ground water in Louisiana: Louisiana Department of Transportation and Development **Water Resources Technical Report no. 44**, 52 p.
- Snider, J.L., and Sanford, T.H., Jr., 1981, Water resources of the terrace aquifer, central Louisiana: Louisiana Department of Transportation and Development, Office of Public Works **Water Resources Technical Report no. 25**, 48 p.
- Snider, J.L., Winner, M.D., Jr., and Epstein, J.B., 1962, Ground water for Louisiana's public supplies: Louisiana Department of Public Works, 267 p.
- Stallworth, G.R., and Martin, Angel, Jr., 1988, U.S. Geological Survey ground-water studies in Louisiana: U.S. Geological Survey **Open-File Report 88-115**, 2 p.
- Stanley, T.B., Jr., and Maher, J.C., 1944, Ground-water resources of Jefferson Davis and Acadia Parishes, Louisiana: Louisiana Department of Public Works, 93 p.
- Stephens, J.W., 1976, Records of wells, water-level measurements, and drillers' logs, Red River Valley, Louisiana: U.S. Geological Survey **Open-File Report 76-759**, 335 p.
- Stringfield, V.T., and Maher, J.C., 1939, Investigation of ground-water supplies in Louisiana, *in* Louisiana Conservation Review, spring 1939: Louisiana Department of Conservation, p. 35-38.
- Stuart, C.G., and Demas, C.R., 1990, Organic chemical analyses of ground water in Louisiana, water years 1984-88: Louisiana Department of Transportation and Development **Water Resources Basic Records Report no. 18**, 80 p.
- Stuart, C.G., Knochenmus, Darwin, and McGee, B.D., 1994, Guide to Louisiana's ground-water resources: U.S. Geological Survey **Water-Resources Investigations Report 94-4085**, 55 p.
- Stuart, C.G., and Lurry, D.L., 1988, Public water supplies in Louisiana, volume 2: Southern Louisiana: Louisiana Department of Transportation and Development **Water Resources Basic Records Report no. 16**, 206 p.
- Swindel, G.W., and Hodges, A.L., Jr., 1962, Emergency ground-water supplies in Calcasieu Parish, Louisiana: Louisiana Department of Conservation and Louisiana Department of Public Works, text on reverse of map.

T

- Tomaszewski, D.J., 1988, Ground-water hydrology of Livingston, St. Helena, and parts of Ascension and Tangipahoa Parishes, southeastern Louisiana: Louisiana Department of Transportation and Development **Water Resources Technical Report no. 43**, 54 p.
- Tomaszewski, D.J., 1992, Louisiana hydrologic atlas map no. 5: Quality of freshwater in aquifers of Louisiana, 1988: U.S. Geological Survey **Water-Resources Investigations Report 90-4119**, 7 sheets.
- Tomaszewski, D.J., 1996, Distribution and movement of saltwater in aquifers in the Baton Rouge area, Louisiana, 1990-92: Louisiana Department of Transportation and Development **Water Resources Technical Report no. 59**, 44 p.

- Tomaszewski, D.J., 1998, Hydrogeology and the effects of pumpage on the "1,500-foot" sand south of the Baton Rouge fault, near Brusly, Louisiana, 1996: Louisiana Department of Transportation and Development **Water Resources Technical Report no. 65**, 22 p.
- Tomaszewski, D.J., and Anderson, M.L., 1995, Data from wells in a chloride monitoring network, Baton Rouge area, Louisiana, 1965-94: Louisiana Department of Transportation and Development **Water Resources Basic Records Report no. 19**, 40 p.
- Torak, L.J., and Whiteman, C.D., Jr., 1982, Applications of digital modeling for evaluating the ground-water resources of the "2,000-foot" sand of the Baton Rouge area, Louisiana: Louisiana Department of Transportation and Development, Office of Public Works **Water Resources Technical Report no. 27**, 87 p.
- Trudeau, D.A., 1994, Geohydrology and the occurrence of selected chemical contaminants at a hazardous-waste disposal site, Calcasieu Parish, Louisiana, 1984-85: Louisiana Department of Transportation and Development **Water Resources Technical Report no. 53**, 54 p.
- Trudeau, D.A., and Buono, Anthony, 1985, Projected effects of proposed increased pumpage on water levels and salinity in the Sparta aquifer near West Monroe, Louisiana: Louisiana Department of Transportation and Development **Water Resources Technical Report no. 39**, 70 p.
- Turcan, A.N., Jr., 1948, Ground water in Evangeline Parish, Louisiana: U.S. Geological Survey **Open-File Report**, 1 p.
- Turcan, A.N., Jr., 1950, Water, *in* St. Martin Parish Resources and Facilities: Louisiana Department of Public Works and St. Martin Parish Development Board, p. 42-47.
- Turcan, A.N., Jr., 1951, Water, *in* East Carroll Parish Resources and Facilities: Louisiana Department of Public Works and East Carroll Parish Development Board, p. 50-56.
- Turcan, A.N., Jr., [1951], Water, *in* West Carroll Parish Resources and Facilities: Louisiana Department of Public Works and West Carroll Parish Development Board, p. 39-44.
- Turcan, A.N., Jr., [1952], Water, *in* St. Charles Parish Resources and Facilities: Louisiana Department of Public Works and St. Charles Parish Development Board, p. 29-35.
- Turcan, A.N., Jr., [1954], Water, *in* St. James Parish Resources and Facilities: St. James Parish Planning and Development Board and Louisiana Department of Public Works, p. 27-33.
- Turcan, A.N., Jr., 1962, Estimating water quality from electrical logs, *in* Short papers in geology and hydrology, articles 60-119: U.S. Geological Survey **Professional Paper 450-C**, article 116, p. C135-C136.
- Turcan, A.N., Jr., 1963, Estimating the specific capacity of a well, *in* Geological Survey Research 1962, Short papers in geology, hydrology and topography, articles 180-239: U.S. Geological Survey **Professional Paper 450-E**, article 222, p. E145-E148.
- Turcan, A.N., Jr., 1966, Calculation of water quality from electrical logs--theory and practice: Department of Conservation, Louisiana Geological Survey, and Louisiana Department of Public Works **Water Resources Pamphlet no. 19**, 23 p.

Turcan, A.N., Jr., and Fader, S.W., 1959, Summary of ground-water conditions in southwestern Louisiana, 1957 and 1958, with a discussion of iron in water from the Chicot aquifer: Louisiana Department of Public Works **Water Resources Pamphlet no. 6**, 29 p.

Turcan, A.N., Jr., and Meyer, R.R., 1962, Alluvial aquifer in northeastern Louisiana--A large source of water: U.S. Geological Survey **Water-Supply Paper 1619-V**, p. V1-V28.

Turcan, A.N., Jr., Wesselman, J.B., and Kilburn, Chabot, 1966, Interstate correlation of aquifers, southwestern Louisiana and southeastern Texas, *in* Geological Survey research 1966, Chapter D: U.S. Geological Survey **Professional Paper 550-D**, p. D231-D236.

U

U.S. Geological Survey, 1945, Water, *in* Calcasieu Parish Resources and Facilities: Louisiana Department of Public Works and Calcasieu Parish Development Board, p. 39-42.

U.S. Geological Survey, [1955], Water, *in* Livingston Parish Resources and Facilities: Louisiana Department of Public Works and Livingston Parish Development Board, p. 29-40.

U.S. Geological Survey, 1975, Water resources data for Louisiana, water year 1975: U.S. Geological Survey **Water-Data Report LA-75-1**, 816 p.

U.S. Geological Survey, 1956, Water, *in* Pointe Coupee Parish Resources and Facilities: Louisiana Department of Public Works and Pointe Coupee Parish Development Board, p. 37-43.

U.S. Geological Survey, comp., 1975, Ground-water levels in Louisiana for wells measured through 1974: Louisiana Department of Public Works **Water Resources Basic Records Report no. 7**, 548 p.

U.S. Geological Survey, 1976, Water resources data for Louisiana, water year 1976, volume 1. Central and northern Louisiana: U.S. Geological Survey **Water-Data Report LA-76-1**, 463 p.

U.S. Geological Survey, 1976, Water resources data for Louisiana, water year 1976, volume 2. Southern Louisiana: U.S. Geological Survey **Water-Data Report LA-76-2**, 826 p.

U.S. Geological Survey, 1977, Water resources data for Louisiana, water year 1977, volume 1. Central and northern Louisiana: U.S. Geological Survey **Water-Data Report LA-77-1**, 405 p.

U.S. Geological Survey, 1977, Water resources data for Louisiana, water year 1977, volume 2. Southern Louisiana: U.S. Geological Survey **Water-Data Report LA-77-2**, 393 p.

U.S. Geological Survey, 1977, Water resources data for Louisiana, water year 1977, volume 3. Coastal Louisiana: U.S. Geological Survey **Water-Data Report LA-77-3**, 578 p.

U.S. Geological Survey, 1978, Water resources data for Louisiana, water year 1978, volume 1. Central and northern Louisiana: U.S. Geological Survey **Water-Data Report LA-78-1**, 412 p.

U.S. Geological Survey, 1978, Water resources data for Louisiana, water year 1978, volume 2. Southern Louisiana: U.S. Geological Survey **Water-Data Report LA-78-2**, 365 p.

U.S. Geological Survey, 1978, Water resources data for Louisiana, water year 1978, volume 3. Coastal Louisiana: U.S. Geological Survey **Water-Data Report LA-78-3**, 326 p.

- U.S. Geological Survey, 1979, Water resources data for Louisiana, water year 1979, volume 1. Central and northern Louisiana: U.S. Geological Survey **Water-Data Report LA-79-1**, 426 p.
- U.S. Geological Survey, 1979, Water resources data for Louisiana, water year 1979, volume 2. Southern Louisiana: U.S. Geological Survey **Water-Data Report LA-79-2**, 461 p.
- U.S. Geological Survey, 1979, Water resources data for Louisiana, water year 1979, volume 3. Coastal Louisiana: U.S. Geological Survey **Water-Data Report LA-79-3**, 284 p.
- U.S. Geological Survey, 1980, Water resources data for Louisiana, water year 1980, volume 1. Central and northern Louisiana: U.S. Geological Survey **Water-Data Report LA-80-1**, 526 p.
- U.S. Geological Survey, 1980, Water resources data for Louisiana, water year 1980, volume 2. Southern Louisiana: U.S. Geological Survey **Water-Data Report LA-80-2**, 371 p.
- U.S. Geological Survey, 1980, Water resources data for Louisiana, water year 1980, volume 3. Coastal Louisiana: U.S. Geological Survey **Water-Data Report LA-80-3**, 308 p.
- U.S. Geological Survey, 1981, Water resources data—Louisiana, water year 1981, volume 1. Central and northern Louisiana: U.S. Geological Survey **Water-Data Report LA-81-1**, 424 p.
- U.S. Geological Survey, 1981, Water resources data—Louisiana, water year 1981, volume 2. Southern Louisiana: U.S. Geological Survey **Water-Data Report LA-81-2**, 327 p.
- U.S. Geological Survey, 1981, Water resources data—Louisiana, water year 1981, volume 3. Coastal Louisiana: U.S. Geological Survey **Water-Data Report LA-81-3**, 218 p.
- U.S. Geological Survey, 1984, National water summary 1983--Hydrologic events, and water issues: U.S. Geological Survey **Water-Supply Paper 2250**, 253 p.
- U.S. Geological Survey, 1995, U.S. Geological Survey Programs in Louisiana: U.S. Geological Survey **Fact Sheet FS-018-95**, 4 p.
- U.S. Geological Survey, 1996, U.S. Geological Survey Programs in Louisiana: U.S. Geological Survey **Fact Sheet FS-018-96**, 4 p.
- U.S. Geological Survey, 1999, Louisiana: U.S. Geological Survey **Fact Sheet FS-018-95**, 4 p.
- U.S. Geological Survey, [Cardwell, G.T.], [1958], Water, *in* Washington Parish Resources and Facilities: Louisiana Department of Public Works and Washington Parish Development Board, p. 27-39.
- U.S. Geological Survey, [Cardwell, G.T., Sloss, Raymond, and Duncan, A.C.], [1965], Water, *in* Assumption Parish Resources and Facilities: Louisiana Department of Public Works and Assumption Parish Development Board, p. 25-38.
- U.S. Geological Survey, [Cook, M.F., and Scarcia, Glenn], [1955], Water, *in* St. John the Baptist Parish Resources and Facilities: Louisiana Department of Public Works and St. John the Baptist Parish Development Board, p. 25-33.
- U.S. Geological Survey, [Jones, P.H.], 1945, Water, *in* Iberville Parish Resources and Facilities: Louisiana Department of Public Works and Iberville Parish Planning Board, p. 21-25.

- U.S. Geological Survey [Jones, P.H.], 1946, Water, *in* Acadia Parish Resources and Facilities: Louisiana Department of Public Works and Acadia Parish Planning Board, p. 30-42.
- U.S. Geological Survey, [Jones, P.H.], 1946, Water, *in* Pointe Coupee Parish Resources and Facilities: Louisiana Department of Public Works and Pointe Coupee Parish Planning Board, p. 30-34.
- U.S. Geological Survey, [Jones, P.H.], 1946, Water, *in* Vermilion Parish Resources and Facilities: Louisiana Department of Public Works and Vermilion Parish Planning Board, p. 27-35.
- U.S. Geological Survey, [Jones, P.H.], [1947], Water, *in* Ascension Parish Resources and Facilities: Louisiana Department of Public Works and Ascension Parish Planning Board.
- U.S. Geological Survey, [Jones, P.H.], [1947], Water, *in* Cameron Parish Resources and Facilities: Louisiana Department of Public Works and Cameron Parish Development Board.
- U.S. Geological Survey, [Jones, P.H.], 1947, Water, *in* Grant Parish Resources and Facilities: Louisiana Department of Public Works and Grant Parish Planning Board.
- U.S. Geological Survey, [Jones, P.H.], 1947, Water, *in* Jackson Parish Resources and Facilities: Louisiana Department of Public Works and Jackson Parish Planning Board, p. 26-29.
- U.S. Geological Survey, [Jones, P.H.], [1947], Water, *in* St. Landry Parish Resources and Facilities: Louisiana Department of Public Works and St. Landry Parish Planning Board.
- U.S. Geological Survey, [Jones, P.H.], 1947, Water, *in* West Baton Rouge Parish Resources and Facilities: Louisiana Department of Public Works and West Baton Rouge Parish Development Board, p. 29-33.
- U.S. Geological Survey, [Jones, P.H.], [1949], Water, *in* Iberia Parish Resources and Facilities: Louisiana Department of Public Works and Iberia Parish Development Board, p. 52-61.
- U.S. Geological Survey, [Jones, P.H.], 1949, Water, *in* Vernon Parish Resources and Facilities: Louisiana Department of Public Works and Vernon Parish Planning Board, p. 25-30.
- U.S. Geological Survey, [Jones, P.H.], [1950], Water, *in* Morehouse Parish Resources and Facilities: Louisiana Department of Public Works and Morehouse Parish Development Board, p. 37-40.
- U.S. Geological Survey, [Maher, J.C.], 1944, Water, *in* Webster Parish Resources and Facilities: Louisiana Department of Public Works and Webster Parish Planning Board, p. 24-26, 95-101.
- U.S. Geological Survey, [Newcome, Roy, Jr.], [1957], Water, *in* Natchitoches Parish Resources and Facilities: Louisiana Department of Public Works and Natchitoches Parish Development Board, p. 46-58.
- U.S. Geological Survey, [Onellion, F.E.], [1956], Water, *in* Pointe Coupee Parish Resources and Facilities: Louisiana Department of Public Works and Pointe Coupee Parish Development Board, p. 37-43.
- U.S. Geological Survey, [Scarcia, Glenn], [1954], Water, *in* St. Tammany Parish Resources and Facilities: Louisiana Department of Public Works and St. Tammany Parish Planning Board, p. 37-46.
- U.S. Geological Survey, [Sloss, Raymond, and Garber, M.S.], [1959], Water, *in* Sabine Parish Resources and Facilities: Louisiana Department of Public Works and Sabine Parish Development Board, p. 34-48.

- U.S. Geological Survey, [Taylor, J.C., Jr.], 1945, Water, *in* Washington Parish Resources and Facilities: Louisiana Department of Public Works and Washington Parish Planning Board, p. 31-32, app., p. III-IV.
- U.S. Geological Survey, [Turcan, A.N., Jr.], 1948, Water, *in* Catahoula Parish Resources and Facilities: Louisiana Department of Public Works and Catahoula Parish Planning Board, p. 30-35.
- U.S. Geological Survey, [Turcan, A.N., Jr.], 1948, Water, *in* Claiborne Parish Resources and Facilities: Louisiana Department of Public Works and Claiborne Parish Planning Board, p. 32-37.
- U.S. Geological Survey, [Turcan, A.N., Jr.], 1948, Water, *in* Red River Parish Resources and Facilities: Louisiana Department of Public Works and Red River Parish Planning Board, p. 27-31.
- U.S. Geological Survey, [Turcan, A.N., Jr.], 1949, Water, *in* Beauregard Parish Resources and Facilities: Louisiana Department of Public Works and Beauregard Parish Development Board, p. 36-41.
- U.S. Geological Survey, [Turcan, A.N., Jr.], [1949], Water, *in* De Soto Parish, Resources and Facilities: Louisiana Department of Public Works and De Soto Parish Planning Board.
- U.S. Geological Survey, [Turcan, A.N., Jr.], 1949, Water, *in* St. Mary Parish Resources and Facilities: Louisiana Department of Public Works and St. Mary Parish Planning Board, p. 28-32.
- U.S. Geological Survey, [Turcan, A.N., Jr.], 1949, Water, *in* Tensas Parish Resources and Facilities: Louisiana Department of Public Works and Tensas Parish Planning Board, p. 25-29.
- U.S. Geological Survey, [Turcan, A.N., Jr.], [1952], Water, *in* Bienville Parish Resources and Facilities: Louisiana Department of Public Works and Bienville Parish Development Board, p. 50-56.
- U.S. Geological Survey, [Turcan, A.N., Jr.], [1952], Water, *in* Richland Parish Resources and Facilities: Louisiana Department of Public Works and Richland Parish Development Board, p. 35-39.
- U.S. Geological Survey, [Turcan, A.N., Jr.], [1953], Water, *in* Lafayette Parish Resources and Facilities: Louisiana Department of Public Works and Lafayette Parish Development Board, p. 45-55.
- U.S. Geological Survey, [Turcan, A.N., Jr.], [1953], Water, *in* Lincoln Parish Resources and Facilities: Louisiana Department of Public Works and Lincoln Parish Development Board, p. 41-48.
- U.S. Geological Survey, [Turcan, A.N., Jr.], [1953], Water, *in* Madison Parish Resources and Facilities: Louisiana Department of Public Works and Madison Parish Development Board, p. 32-37.
- U.S. Geological Survey, [Turcan, A.N., Jr.], [1953], Water, *in* Terrebonne Parish Resources and Facilities: Louisiana Department of Public Works and Terrebonne Parish Development Board, p. 42-44.
- U.S. Geological Survey, [Turcan, A.N., Jr.], [1953], Water, *in* Union Parish Resources and Facilities: Louisiana Department of Public Works and Union Parish Development Board, p. 45-51.
- U.S. Geological Survey [Whitfield, M.S., Jr.], 1974, Water supply, *in* Soil survey of Evangeline Parish, Louisiana: U.S. Department of Agriculture, Soil Conservation Service, p. 65-66.

V

- Veatch, A.C., 1905, Louisiana and southern Arkansas, *in* Underground waters of eastern United States: U.S. Geological Survey **Water-Supply Paper 114**, p. 179-187.

- Veatch, A.C., 1906, Geology and underground water resources of northern Louisiana and southern Arkansas: U.S. Geological Survey **Professional Paper 46**, 422 p.
- Veatch, A.C., 1906, Geology and underground water resources of northern Louisiana, with notes on adjoining districts; in Geological Survey of Louisiana, report of 1905: Louisiana State Experiment Station, Louisiana Geological Survey **Bulletin IV**, p. 261-457.

W

- Walter, W.H., 1982, Pumpage of water in Louisiana, 1980: Louisiana Department of Transportation and Development, Office of Public Works **Water Resources Special Report no. 3**, 15 p.
- Walters, D.J., 1992, Louisiana ground-water map no. 5: Potentiometric surface, 1990, and water-level changes, 1974-90, of the Evangeline equivalent/southeast Louisiana aquifer system: U.S. Geological Survey **Water-Resources Investigations Report 92-4112**, 2 sheets.
- Walters, D.J., 1995, Louisiana ground-water map no. 7: Potentiometric surface, 1991, and water-level changes, 1969-91, of the Chicot equivalent aquifer system in southeastern Louisiana: U.S. Geological Survey **Water-Resources Investigations Report 94-4202**, 2 sheets.
- Walters, D.J., 1995, Louisiana ground-water map no. 11: Potentiometric surface, spring 1993, and water-level changes, 1987-93, of the Gonzales-New Orleans aquifer in southeastern Louisiana: U.S. Geological Survey **Water-Resources Investigations Report 95-4169**, 2 sheets.
- Walters, D.J., 1996, Louisiana ground-water map no. 10: Potentiometric surface, 1991, and water-level changes, 1985-91, of the Chicot aquifer system in southwestern Louisiana: U.S. Geological Survey **Water-Resources Investigations Report 95-4044**, 2 sheets.
- Walters, D.J., and Lovelace, W.M., 1998, Ground-water-quality data for East and West Baton Rouge, East and West Feliciana, and Pointe Coupee Parishes, Louisiana, water years 1944-97: Louisiana Department of Transportation and Development **Water Resources Basic Records Report no. 21**, 54 p., 1 pl.
- Whiteman, C.D., Jr., 1972, Ground water in the Plaquemine-White Castle area, Iberville Parish, Louisiana: Department of Conservation, Louisiana Geological Survey, and Louisiana Department of Public Works **Water Resources Bulletin no. 16**, 69 p.
- Whiteman, C.D., Jr., 1979, Saltwater encroachment in the "600-foot" and "1,500-foot" sands of the Baton Rouge area, Louisiana, 1966-78, including a discussion of saltwater in other sands: Louisiana Department of Transportation and Development, Office of Public Works **Water Resources Technical Report no. 19**, 49 p.
- Whiteman, C.D., Jr., 1980, Measuring local subsidence with extensometers in the Baton Rouge area, Louisiana, 1975-79: Louisiana Department of Transportation and Development, Office of Public Works **Water Resources Technical Report no. 20**, 18 p.
- Whiteman, C.D., Jr., Calandro, A.J., and Broussard, W.L., 1970, Water resources of the Slagle-Simpson-Flatwoods area, Louisiana: Department of Conservation, Louisiana Geological Survey, and Louisiana Department of Public Works **Water Resources Pamphlet no. 24**, 23 p.
- Whiteman, C.D., Jr., and Martin, Angel, Jr., 1984, Geohydrologic sections, northern Louisiana: U.S. Geological Survey **Water-Resources Investigations Report 84-4211**, 1 sheet.

- Whitfield, M.S., Jr., 1973, Availability of ground water in the Winnsboro area, Louisiana: Louisiana Department of Public Works **Water Resources Special Report no. 1**, 9 p.
- Whitfield, M.S., Jr., 1975, Geohydrology and water quality of the Mississippi River alluvial aquifer, northeastern Louisiana: Louisiana Department of Public Works **Water Resources Technical Report no. 10**, 29 p.
- Whitfield, M.S., Jr., 1975, Geohydrology of the Evangeline and Jasper aquifers of southwestern Louisiana: Department of Conservation, Louisiana Geological Survey, and Louisiana Department of Public Works **Water Resources Bulletin no. 20**, 72 p.
- Whitfield, M.S., Jr., 1980, Chemical character of water in the Red River alluvial aquifer, Louisiana: U.S. Geological Survey **Water-Resources Investigations Open-File Report 80-1018**, 95 p.
- Whitman, H.M., 1965, Estimating water quality from electrical logs in southwestern Louisiana: Department of Conservation, Louisiana Geological Survey, and Louisiana Department of Public Works **Water Resources Pamphlet no. 16**, 13 p.
- Whitman, H.M., and Kilburn, Chabot, 1963, Ground-water conditions in southwestern Louisiana, 1961 and 1962, with a discussion of the Chicot aquifer in the coastal area: Department of Conservation, Louisiana Geological Survey, and Louisiana Department of Public Works **Water Resources Pamphlet no. 12**, 32 p.
- Winner, M.D., Jr., 1963, The Florida Parishes--an area of large, undeveloped ground-water potential in southeastern Louisiana: Louisiana Department of Public Works, 50 p.
- Winner, M.D., Jr., Forbes, M.J., Jr., and Broussard, W.L., 1968, Water resources of Pointe Coupee Parish, Louisiana: Department of Conservation, Louisiana Geological Survey, and Louisiana Department of Public Works **Water Resources Bulletin no. 11**, 110 p.
- Winslow, A.G., Hillier, D.E., and Turcan, A.N., Jr., 1968, Saline ground water in Louisiana: U.S. Geological Survey **Hydrologic Investigations Atlas HA-310**, 4 sheets.

X-Y

- Youngquist, L.W., 1945, Water, *in* Lafayette Parish Resources and Facilities: Louisiana Department of Public Works and Lafayette Parish Planning Board, p. 24-27.

Z

- Zack, A.L., 1971, Ground-water pumpage and related effects, southwestern Louisiana, 1970, with a section on surface-water withdrawals: Department of Conservation, Louisiana Geological Survey, and Louisiana Department of Public Works **Water Resources Pamphlet no. 27**, 33 p.

SELECTED PUBLICATIONS

The reports listed below are pertinent to Louisiana's water resources, but originated outside the Louisiana District. Reports are listed alphabetically by senior author.

- Grubb, H.F., 1984, Planning report for the Gulf Coast Regional Aquifer-System Analysis in the Gulf of Mexico, Coastal Plain, United States: U.S. Geological Survey **Water-Resources Investigations Report 84-4219**, 30 p.
- Hays, P.D., Lovelace, J.K., and Reed, R.B., 1998, Simulated response to pumping stress in the Sparta Aquifer of southeastern Arkansas and north-central Louisiana, 1998-2027: U.S. Geological Survey **Water-Resources Investigations Report 98-4121**, 25 p., 9 pl.
- Hosman, R.L., 1988, Geohydrologic framework of the Gulf Coastal Plain: U.S. Geological Survey **Hydrologic Investigations Atlas HA-695**, 2 sheets.
- Joseph, R.L., 1998, Potentiometric surface of the Sparta aquifer in eastern and south-central Arkansas and north-central Louisiana, and the Memphis aquifer in East-Central Arkansas, October 1996-July 1997: U.S. Geological Survey **Water-Resources Investigations Report 97-4282**, 19 p., 1 pl.
- Lang, J.W., 1972, Geohydrologic summary of the Pearl River basin, Mississippi and Louisiana: U.S. Geological Survey **Water-Supply Paper 1899-M**, p. M1-M44.
- Pettijohn, R.A., 1986, Processing water-chemistry data, gulf coast aquifer systems, south-central United States, with summary of dissolved-solids concentrations and water types: U.S. Geological Survey **Water-Resources Investigations Report 86-4186**, 42 p.
- Pettijohn, R.A., 1988, Dissolved-solids concentrations and primary water types, gulf coast aquifer systems, south-central United States: U.S. Geological Survey **Hydrologic Investigations Atlas HA-706**, 2 sheets.
- Pettijohn, R.A., Weiss, J.S., and Williams, A.K., 1988, Distribution of dissolved-solids concentrations and temperature in ground water of the gulf coast aquifer systems, south-central United States: U.S. Geological Survey **Water-Resources Investigations Reports 88-4082**, 5 sheets.
- Solley, W.B., Pierce, R.R., and Perlman, H.A., 1993, Estimated use of water in the United States in 1990: U.S. Geological Survey **Circular 1081**, 76 p.
- Strickland, D.J., Fendick, R.B., Jr., Bednar, G.A., and Everett, D.E., 1987, A reconnaissance study to relate land use and ground-water quality in the gulf coastal plain of Louisiana and Mississippi: U.S. Geological Survey **Water-Resources Investigations Report 86-4325**, 20 p.
- Wilson, T.A., and Hosman, R.L., 1987, Geophysical well-log data base for the gulf coast aquifer systems, south-central United States: U.S. Geological Survey **Open-File Report 87-677**, 213 p.

SELECTED REFERENCES

- Collier, D.L., comp., 1999, Water resources publications of the Louisiana District of the U.S. Geological Survey, 1904-98: Louisiana Department of Transportation and Development Water Resources Special Report no. 13, 155 p.
- Lovelace, J.K., and Johnson, P.M., 1996, Water use in Louisiana, 1995: Louisiana Department of Transportation and Development Water Resources Special Report no. 11, 127 p.
- Smoot, C.W., 1986, Louisiana hydrologic atlas map no. 2: Areal extent of freshwater in major aquifers of Louisiana: U.S. Geological Survey Water-Resources Investigations Report 86-4150, 1 sheet.
- Stuart, C.G., Knochenmus, Darwin, and McGee, B.D., 1994, Guide to Louisiana's ground-water resources: U.S. Geological Survey Water-Resources Investigations Report 94-4085, 55 p.
- Tomaszewski, D.J., 1992, Louisiana hydrologic atlas map no. 5: Quality of freshwater in aquifers of Louisiana, 1988: U.S. Geological Survey Water-Resources Investigations Report 90-4119, 7 sheets.